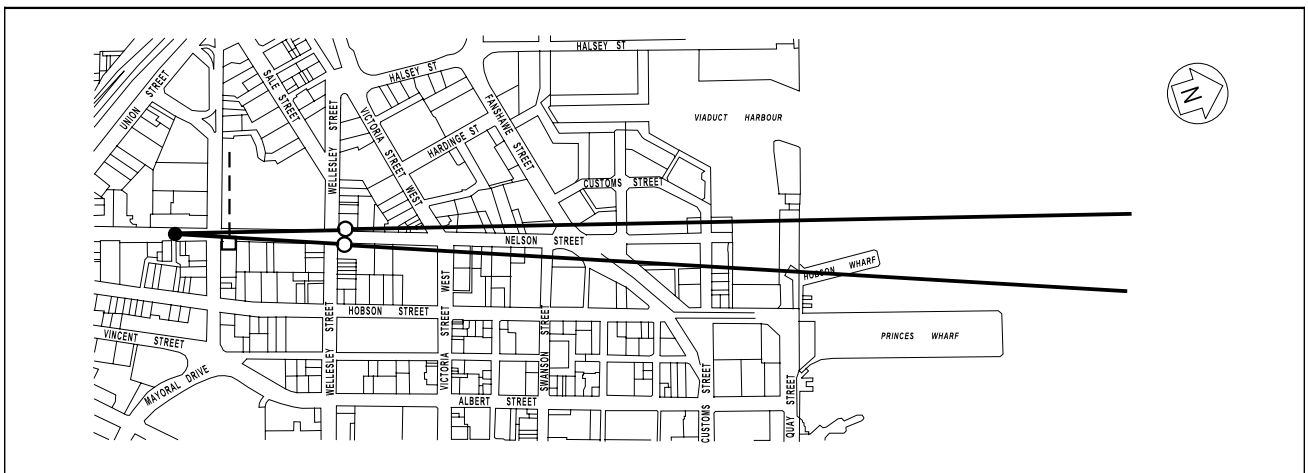
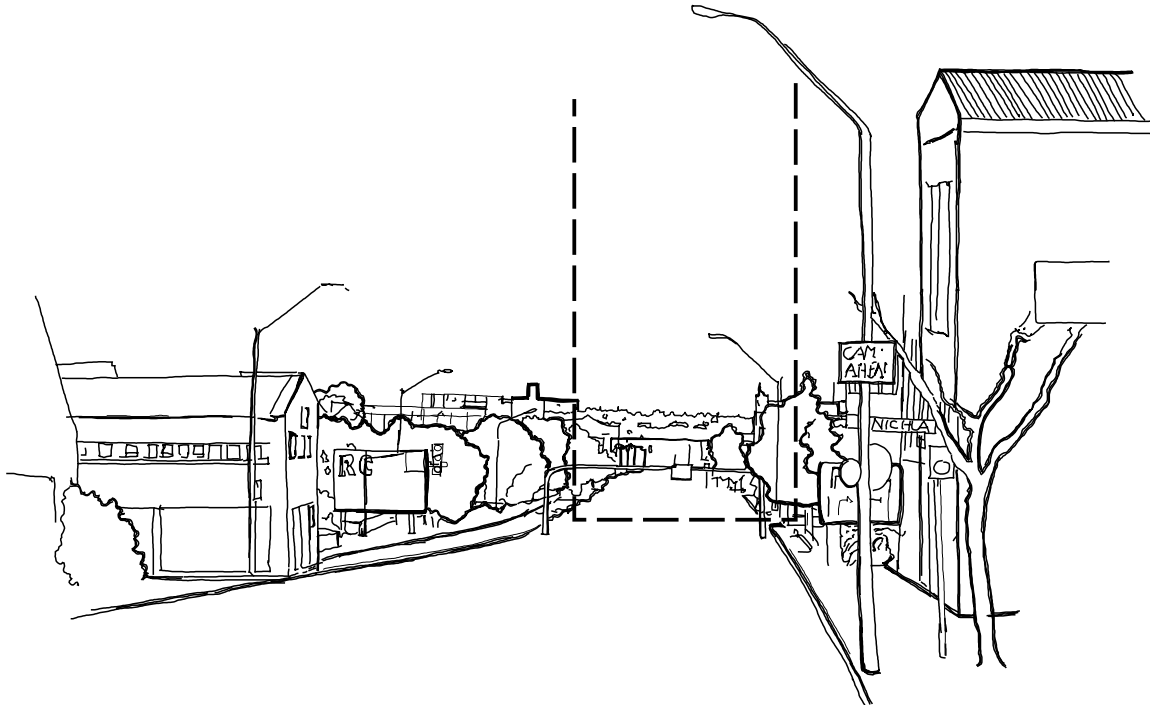


CENTRAL AREA STREET SIGHT LINE No. 15



STREET SIGHT LINE LOCATION

Nelson Street (as shown on the locality map). Standard eye height 1.6m

FOCAL ELEMENT

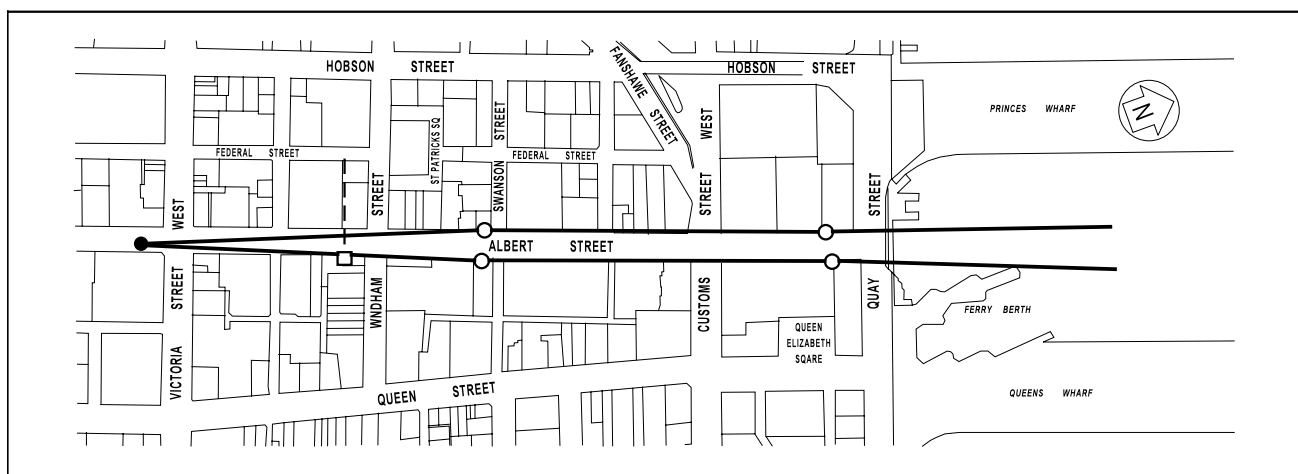

Harbour, North Shore

CONTEXT ELEMENTS

Harbour



CENTRAL AREA STREET SIGHT LINE No. 16



STREET SIGHT LINE LOCATION

The junction of Albert Street and Victoria Street (as shown on the location map). Standard eye height 1.6m

FOCAL ELEMENT

Harbour, North Shore Stanley Point, North Shore

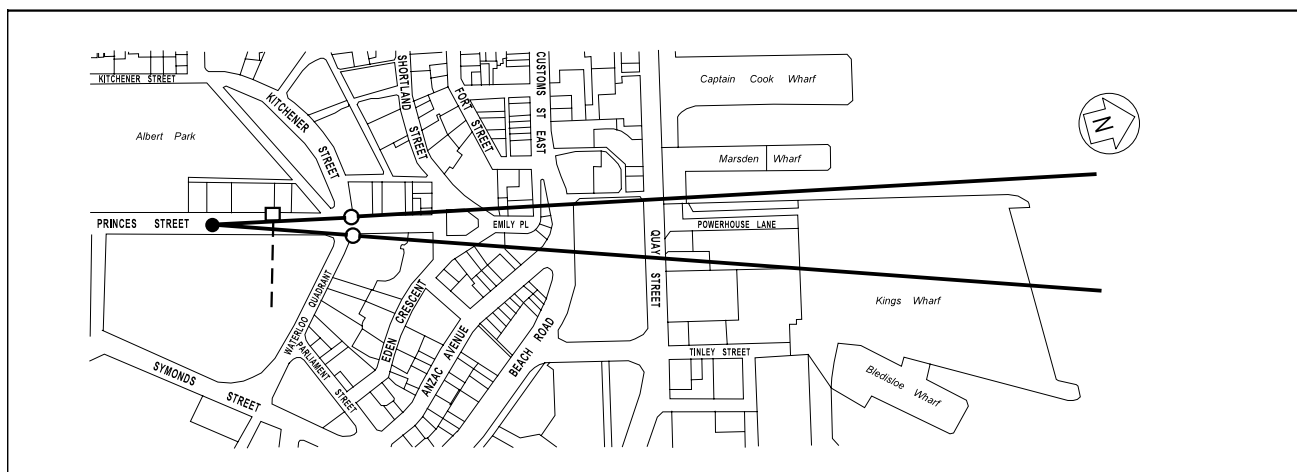
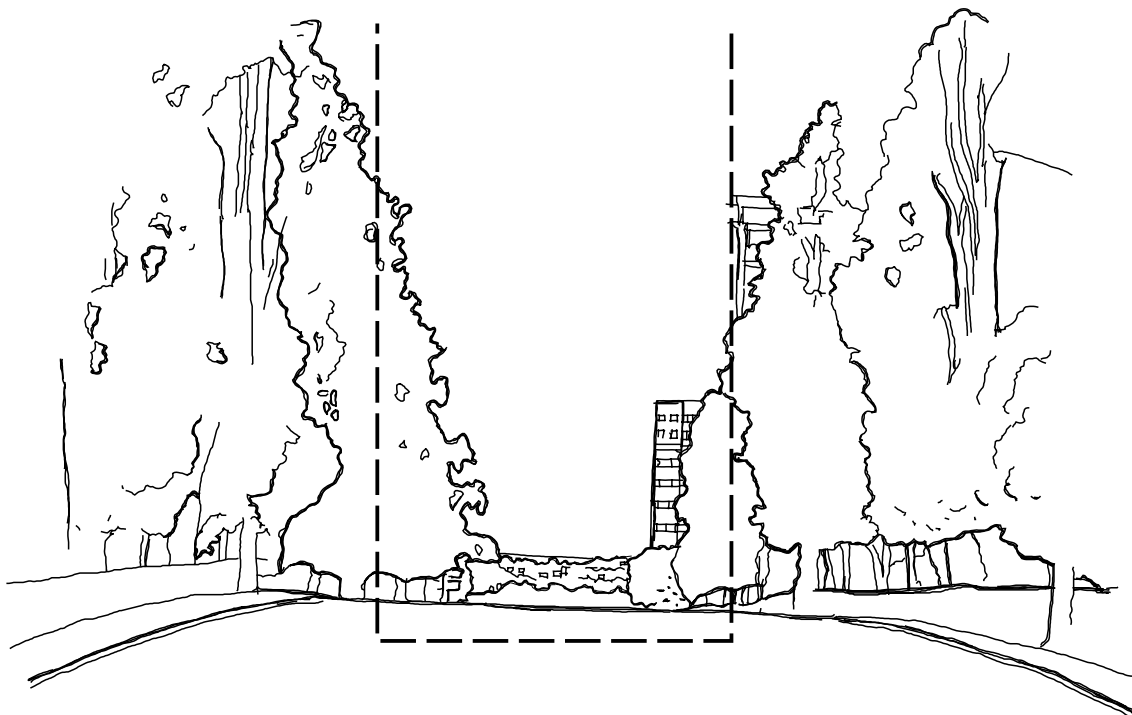
Note: The protected view does not include the existing pedestrian over bridge located over Lower Albert Street and described as sections 49-52 Blk VIII Rangitoto SD, SO49437. Where it is determined by the Council that an application for resource consent is required for any reconstruction of the over bridge and the reconstruction does not exceed the height of the existing structure, the application will be assessed under clause 14.2C.2 Overpass and will not be subject to clause 14.2C.3.2 Specific Criteria for Assessment of Overpasses on Streets Identified on Figure 14.2C.1 and clause 14.2C.4.2 Central Area Street Sight Lines.

CONTEXT ELEMENTS

Harbour



CENTRAL AREA STREET SIGHT LINE No. 17



STREET SIGHT LINE LOCATION

Princes Street (as shown on the locality map). Standard eye height 1.6m

FOCAL ELEMENT

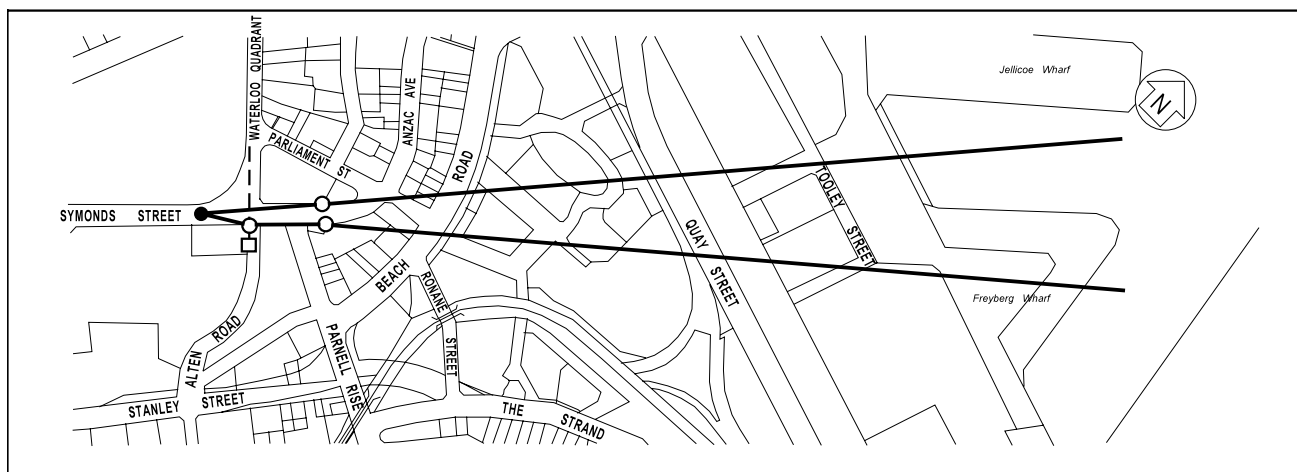
North Shore, Emily Place Trees

CONTEXT ELEMENTS

Framed by mixed avenue of trees down Princes Street



CENTRAL AREA STREET SIGHT LINE No. 18



STREET SIGHT LINE LOCATION

Symonds Street (as shown on the locality map). Standard eye height 1.6m

FOCAL ELEMENT

Harbour

CONTEXT ELEMENTS

Alten Road Reserve, St Andrews

