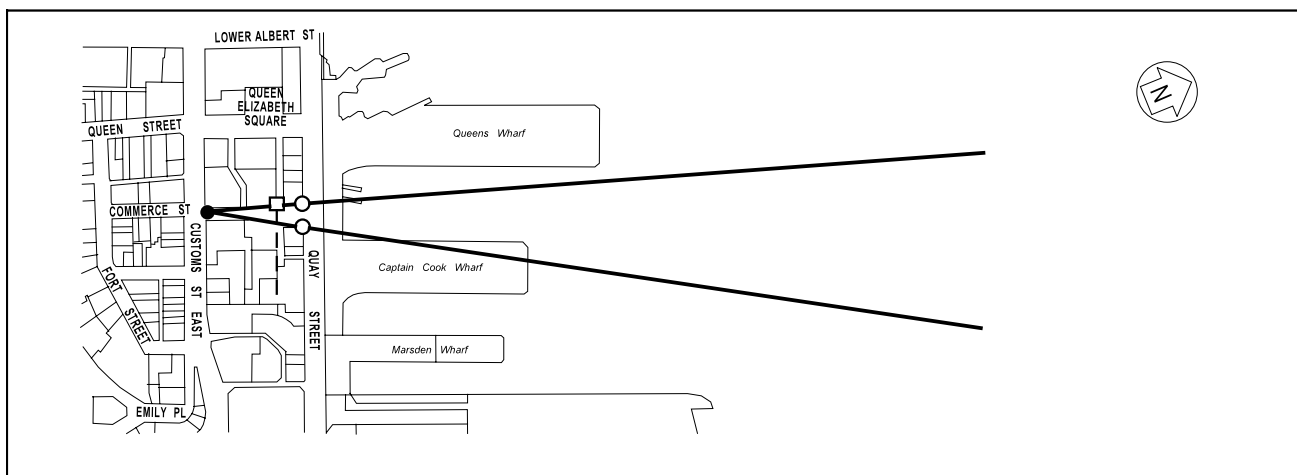



CENTRAL AREA STREET SIGHT LINE No. 19



STREET SIGHT LINE LOCATION

Commerce Street midway between Galway and Customs Street (see locality map). Standard eye height 1.6m

FOCAL ELEMENT

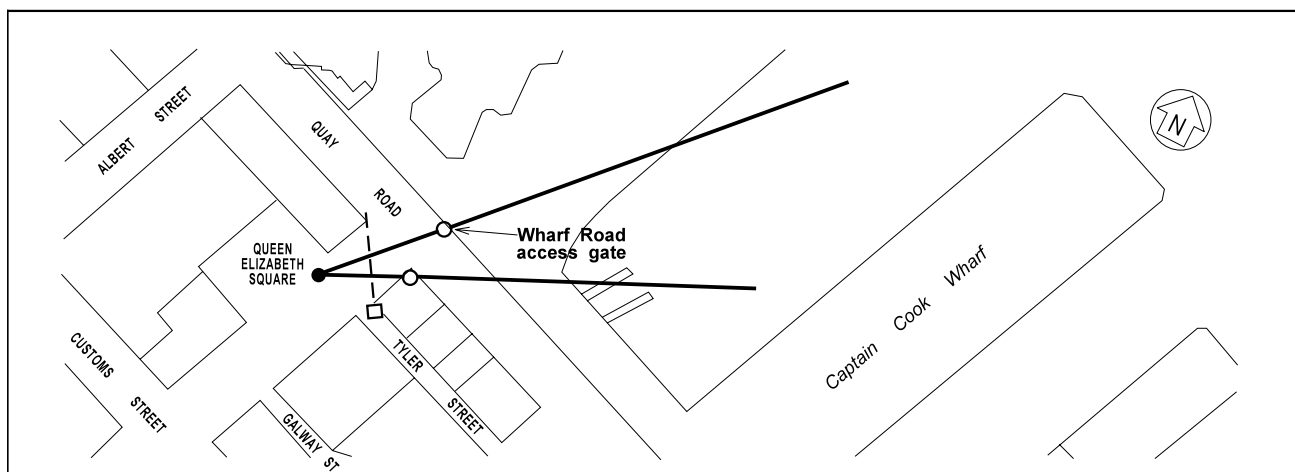

Harbour, red port gates, North Shore, boats berthed at the wharf

CONTEXT ELEMENTS

Red port gates, Harbour



CENTRAL AREA STREET SIGHT LINE No. 20



STREET SIGHT LINE LOCATION

The fountain, Queen Elizabeth Square (as shown on the locality map). Standard eye height 1.6m

FOCAL ELEMENT

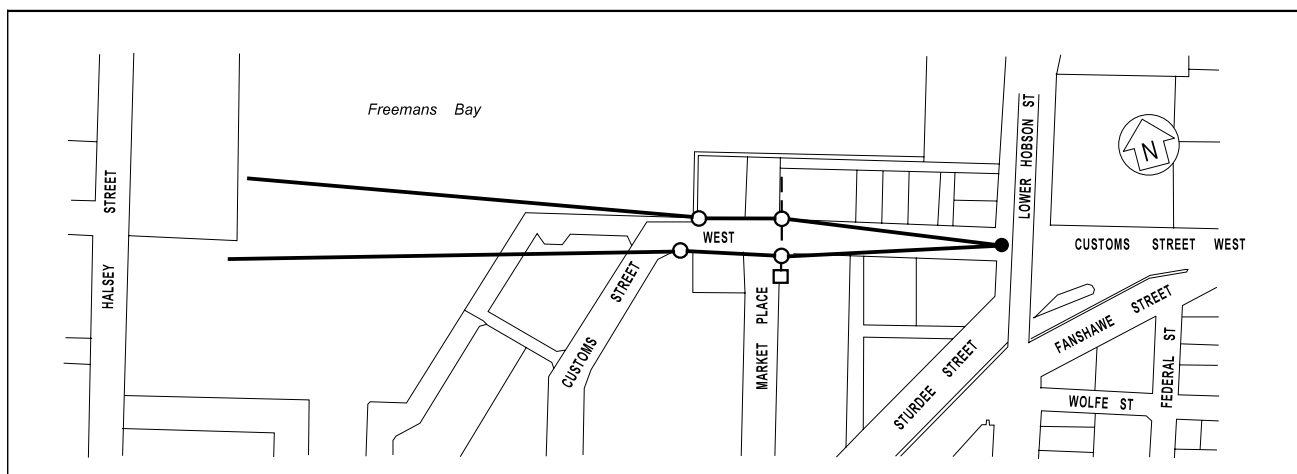
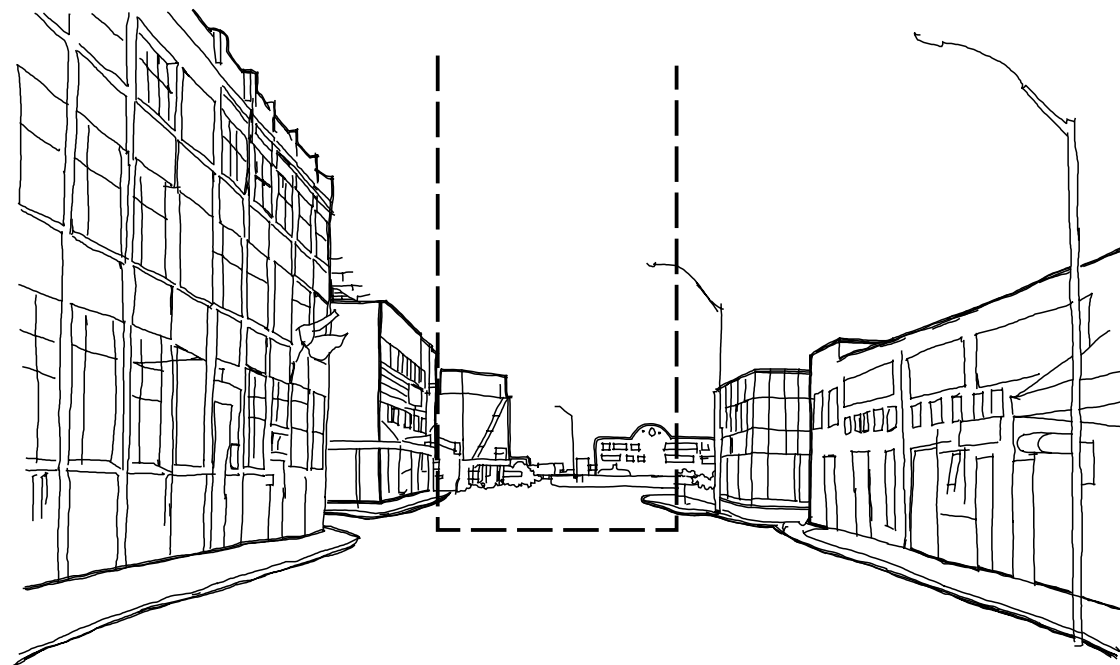
Red Port Gates, Port, Harbour, boats berthed at wharf

CONTEXT ELEMENTS

North Head, North Shore



CENTRAL AREA STREET SIGHT LINE No. 21



STREET SIGHT LINE LOCATION

The junction of Customs Street West and Sturdee Street. Standard eye height 1.6m

FOCAL ELEMENT

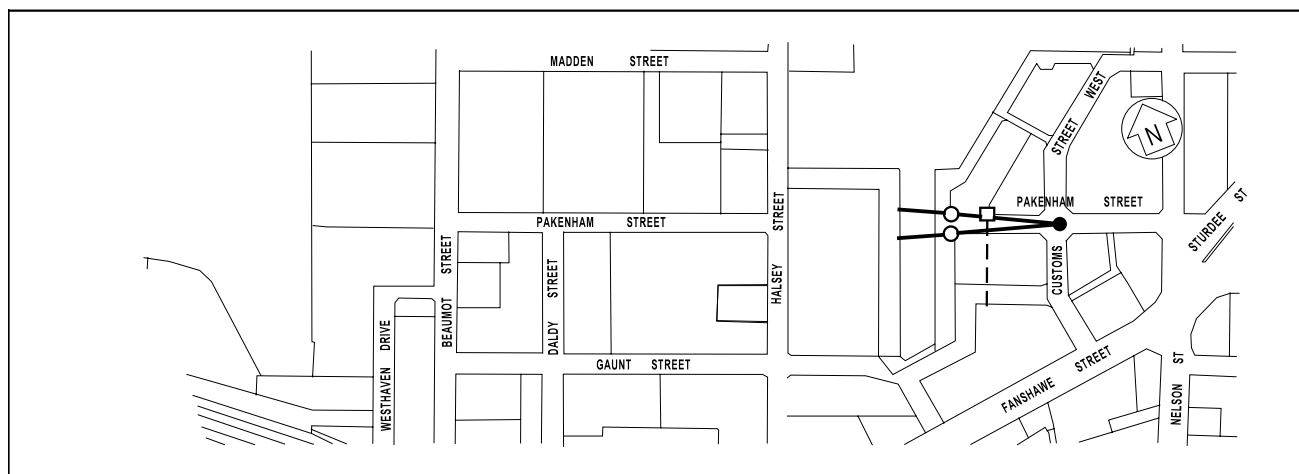
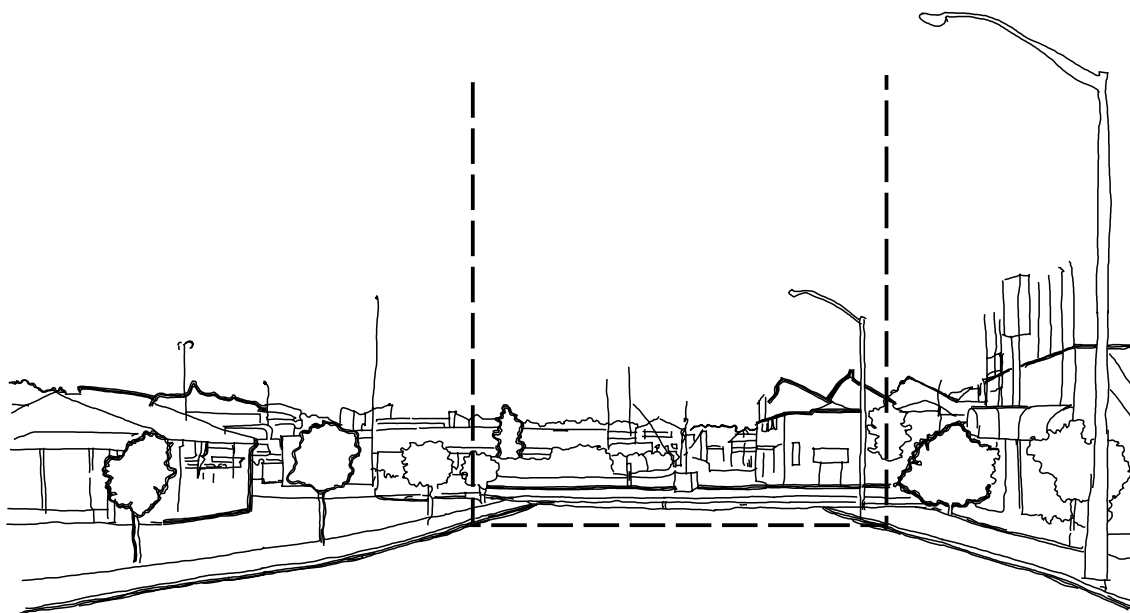
Viaduct Harbour

CONTEXT ELEMENTS

Ice Tower, Viaduct Harbour



CENTRAL AREA STREET SIGHT LINE No. 22



STREET SIGHT LINE LOCATION

The intersection of Pakenham Street and Customs Street West. Standard eye height 1.6m

FOCAL ELEMENT

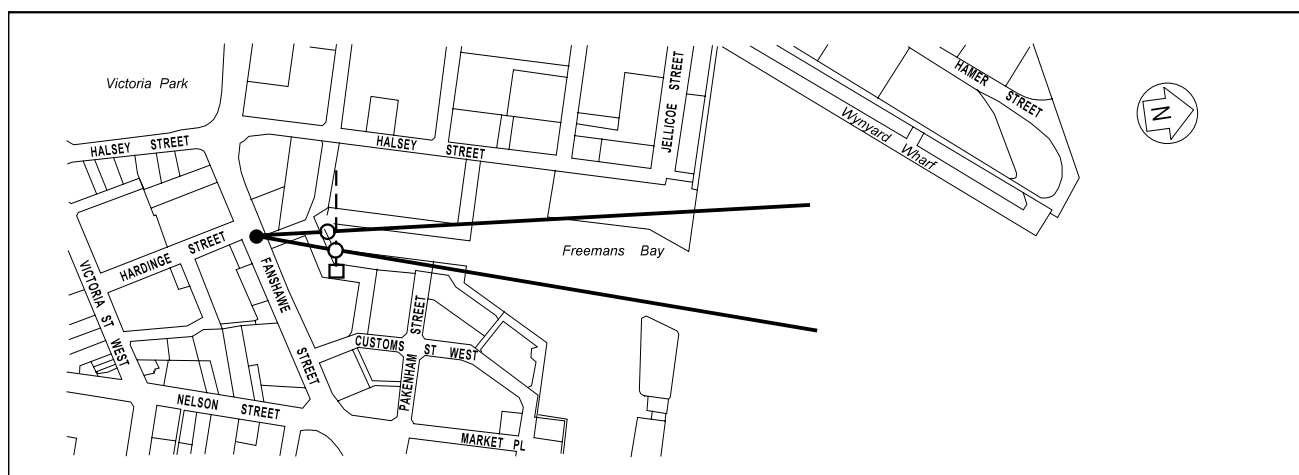
Viaduct Harbour, boats berthed at the edge of the Harbour

CONTEXT ELEMENTS

Viaduct Harbour, boats berthed at the edge of the Harbour



CENTRAL AREA STREET SIGHT LINE No. 23



STREET SIGHT LINE LOCATION

Northwest corner Fanshawe Street (see locality map). Standard eye height 1.6m

FOCAL ELEMENT

Lighter Basin, North Shore

CONTEXT ELEMENTS

Lighter Basin/Viaduct Harbour, boats in the Lighter Basin and Viaduct Harbour

