

Exclusions





This District Plan has been approved in part, with the consent of the Environment Court under Clause 17 (2) of the first Schedule to the Resource Management Act 1991, subject to the exclusions listed at the front of the District Plan text either being the subject of outstanding appeals, variations and / or submissions yet to be heard.

WAITEMATA HARBOUR

Auckland City District Plan
Central Area Section
Operative 2004

Planning Overlay Map 2

Activities



-  Less Pedestrian - Orientated
-  Pedestrian - Orientated
-  Precincts and Quarters (Except Public Open Space 1, 2 and 3 and Transport Corridor)
-  Central Area Boundary

This map shows the two general activity categories of Pedestrian - Orientated and Less Pedestrian - Orientated in relation to the main Precincts and Quarters

The provisions of Part 5 should be referred to for the activities within the Pedestrian - Orientated and Less - Pedestrian Orientated Areas.

In addition, the provisions of Part 14 should also be referred to for activities within the Precincts and Quarters

See Planning Overlay Map 1 for the specific Precincts and Quarters

-  affected by proposed plan modification
-  subject to plan modification appeal

UPDATED 8/04/13

