

Exclusions






This District Plan has been approved in part, with the consent of the Environment Court under Clause 17 (2) of the first Schedule to the Resource Management Act 1991, subject to the exclusions listed at the front of the District Plan text either being the subject of outstanding appeals, variations and / or submissions yet to be heard.

Refer to planning overlay map 1 for plan modifications proposed in the Central Area



Transportation Controls

(See Planning Overlay Map 6 for Designations)




Road Classification Hierarchy (See Clause 9.5.1.2)



-  Local Road
-  Collector Road
-  District Arterial Road
-  Regional Arterial Road
-  Strategic Route

Other Controls

-  Vehicle Access Restriction
(See Clause 9.7.3.5)
-  Interchange Control
(See Clause 9.5.1.5 and Clause 9.7.3.6)

Service Lanes Pedestrian Malls and Pleasance Areas

-  Service Lane
-  Pedestrian Mall
-  Pleasance Area
-  Central Area Boundary

-  affected by proposed plan modification
-  subject to plan modification appeal

UPDATED 8/04/13

