

Auckland City Operative District Plan (Central Area 2004)

Proposed plan modification no. 40: Notice of requirement

under section 168A of the
Resource Management Act 1991


Date of council resolution: 13 August 2009


Date of notification: 24 August 2009


Closing date for submissions: 21 September 2009

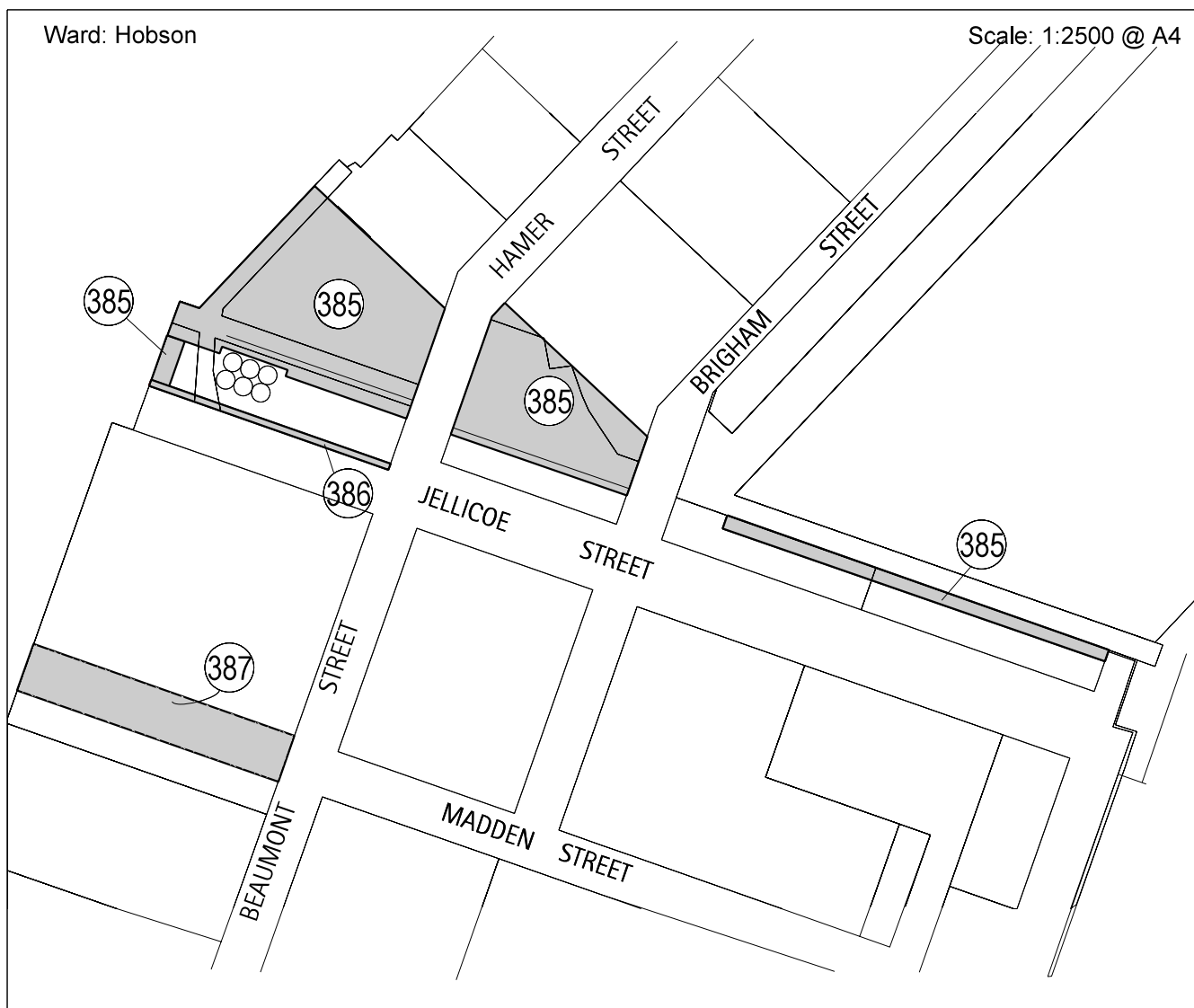
File no.314/219040

Part A: Amendment to planning overlay map no. 6

The land shown  to be subject to designation 385

The land shown  to be subject to designation 386

The land shown  to be subject to designation 387



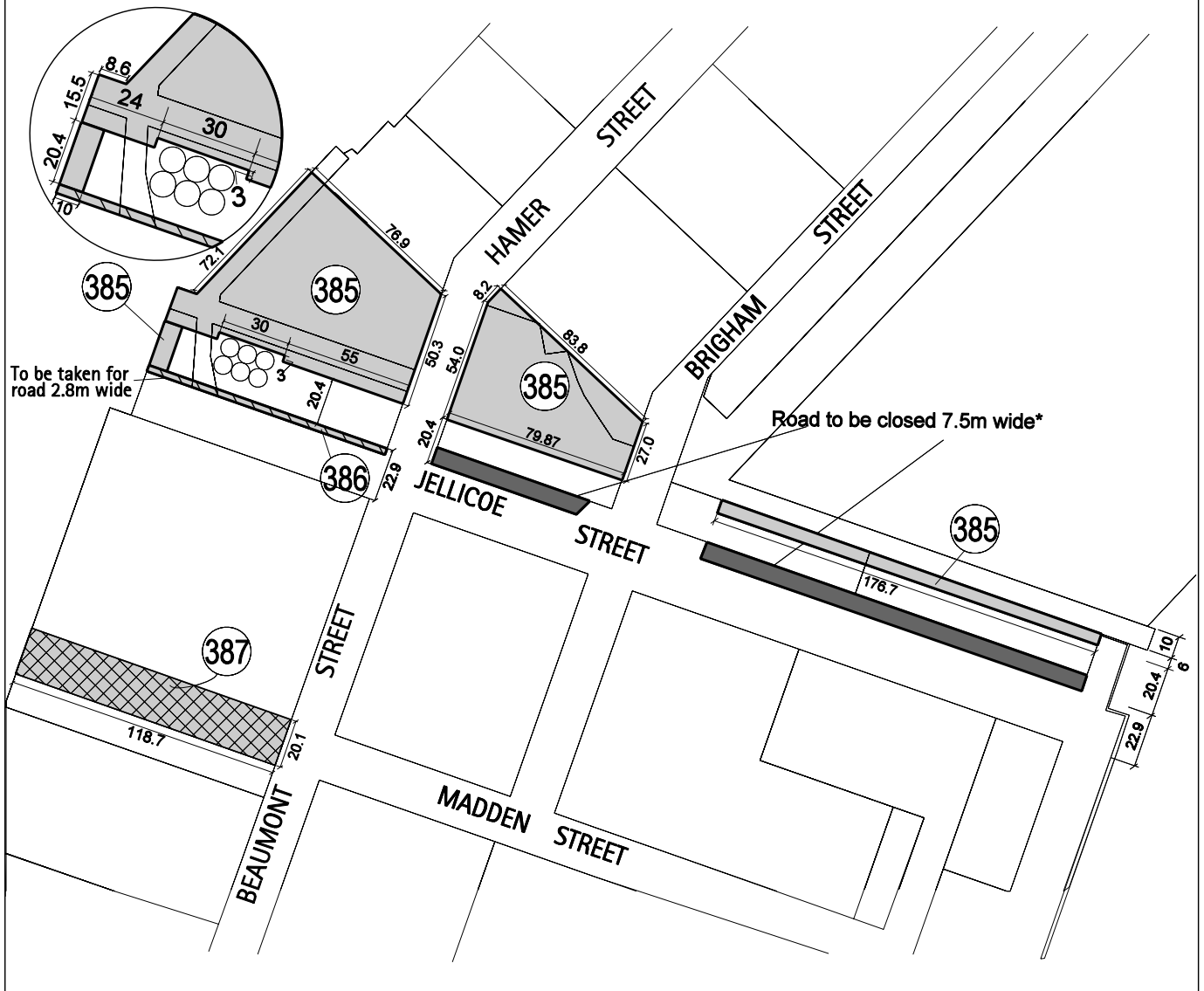
Part B: Amendment to Appendix 11 planning overlay maps and schedule

Insert the following entry in numerical order (text and diagram):

Ref No	Address	Description	Cat	Authority
385	Public open space and ancillary structures associated with recreational activities, artworks and water features Lot 34 DP 131567 Lot 35 DP 131567 Lots 2 and 3 DP 119658 Lots 2 and 3 DP 74831 Lot 4 DP 74831 Lot 5 DP 74831 Lot 6 DP 74831	Designation	A1	ACC
386	Road Lot 4 DP 74831 Lot 5 DP 74831 Lot 6 DP 74831	Designation	A1	ACC
387	Road Lot 2 DP 135460 Lot 3 DP 135460 Lot 4 DP 135460	Designation	A1	ACC

Diagram 385 - 387

Scale: 1:2500 @ A4



* For information purposes only, no designation is sought.