

MAP REF	CAT	DESCRIPTION	AUTHORITY
Sheet F13			
F13-01	C	Tree Scheduled for Protection	
F13-04	A2	Stanhope Road Primary School, Ellerslie Panmure Highway. (Refer to Appendix B)	MED
F13-05	A1	Building Line for Road Widening, Ellerslie Panmure Highway, 5m from road boundary. (Refer to Appendix B)	ACC
F13-06	C	Tree Scheduled for Protection	
F13-07	B	Concept Plan - Banks Road / Thompson Park Road. (Refer to Appendix B)	
Sheet F14			
F14-01	B	Additional assessment criteria for the construction and/or relocation of residential units (including external additions) or new buildings (including Planned Unit Developments) and limitation on maximum building height. (Refer to Appendix B)	
F14-02	C	Archaeological/Geological Feature for Protection	
F14-03	C	Tree Scheduled for Protection	
F14-04	C	Trees Scheduled for Protection	
F14-05	C	Tree Scheduled for Protection	
F14-06	C	Tree Scheduled for Protection	
F14-07	C	Archaeological and Geological Feature for Protection	
F14-11	C	Geological Feature for Protection	
F14-13	A2	Panmure Primary School, Mt Wellington Highway. (Refer to Appendix B)	MED
F14-14	C	Tree Scheduled for Protection	
F14-15	A1	Building Line for Road Widening, Lagoon Drive, 5m from road boundary. (Refer to Appendix B)	ACC
F14-16	A1	Building Line for Road Widening, Mt Wellington Highway, 5m from road boundary. (Refer to Appendix B)	ACC
F14-17	A4	Wastewater Purposes, Panmure Basin Foreshore, Ireland Road. (Refer to Appendix B)	WSL
F14-18	A4	Water Supply Purposes, Mt Wellington Domain. (Refer to Appendix B)	WSL



APPENDIX A (PLANNING MAPS)

MAP REF	CAT	DESCRIPTION	AUTHORITY
F14-19	A4	Water Supply Purposes, Mt Wellington Domain. (Refer to Appendix B)	WSL
F14-20	A1	Council Works Depot, Mountain Road. (Refer to Appendix B)	ACC
F14-21	A1	Council Carpark, Lagoon Drive. (Refer to Appendix B)	ACC
F14-22	A4	Electrical Works (Substation), Mt Wellington Highway	VL
F14-23	A1	Community Centre, Mt Wellington Highway. (Refer to Appendix B)	ACC
F14-25	C	Tree Scheduled for Protection	
F14-26	C	Tree Scheduled for Protection	
F14-27	C	Tree Scheduled for Protection	
F14-28	C	Tree Scheduled for Protection	
F14-29	C	Tree Scheduled for Protection	
F14-30	C	Trees Scheduled for Protection	
F14-31	C	Trees Scheduled for Protection	
F14-32	C	Archaeological Feature for Protection	
F14-33	C	Concept Plan - Dulux Panmure Site Development. (Refer to Appendix B)	
F14-34	A1	Panmure Park and Ride and bus interchange facility	
F14-35	B	Van Dammes Lagoon	
F14-36	C	Mt Wellington Annual Fern	
F14-37	A1	Open Space Reserve - Proposed Sports Fields (Refer to Appendix B)	ACC
F14-38	A4	Auckland Manukau Eastern transport initiative - Panmure - Phase 1A (Note: Parts of this route are subject to existing designations. This designation is the latest designation and the provisions of section 177 of the Resource Management Act 1991 apply accordingly.)	Auckland Transport

Sheet F15

F15-01	B	Panmure Growth Area Structure Plan (Refer to Appendix B)
F15-03	C	Tree Scheduled for Protection
F15-07	C	Tree Scheduled for Protection
F15-12	C	Tree Scheduled for Protection
F15-13	C	Building Scheduled for Protection



MAP REF	CAT	DESCRIPTION	AUTHORITY
F15-14	C	Building Scheduled for Protection	
F15-15	C	Trees Scheduled for Protection	
F15-16	C	Tree Scheduled for Protection	
F15-17	C	Trees Scheduled for Protection	
F15-18	C	Tree Scheduled for Protection	
F15-20	C	Tree Scheduled for Protection	
F15-22	C	Tree Scheduled for Protection	
F15-24	C	Trees Scheduled for Protection	
F15-25	C	Tree Scheduled for Protection	
F15-27	C	Tree Scheduled for Protection	
F15-28	C	View Protection Panmure see Diagram F15-28 Appendix C and Rule 5C.7.6.20	
F15-31	A1	Council Carpark, Pleasant View Road. (Refer to Appendix B)	ACC
F15-32	A1	Council Carpark, Basin View Lane. (Refer to Appendix B)	ACC
F15-33	A2	Periodic Detention Centre, Tamaki Station Road	MCORR
F15-34	A2	Tamaki Primary and Intermediate Schools and Sommerville Special School, Tripoli Road. (Refer to Appendix B)	MED
F15-35	A1	Council Carpark, Queens Road and Kings Road. (Refer to Appendix B)	ACC
F15-36	A1	Council Carpark, Pilkington Road. (Refer to Appendix B)	ACC
F15-37	A2	Panmure Bridge Primary School, Kings Road. (Refer to Appendix B)	MED
F15-38	A2	Probation Reporting Centre, Queens Road	MCORR
F15-40	A1	Building Line for Road Widening, Queens Road, north side 5m from road boundary. (Refer to Appendix B)	ACC
F15-41	A1	Proposed Service Lane, end of Tripoli Road service lane, 6m width. (Refer to Appendix B)	ACC
F15-42	A1	Proposed Service Lane, end of Gifford Lane, 6m width. (Refer to Appendix B)	ACC
F15-43	A1	Community Centre, Dunkirk Road. (Refer to Appendix B)	ACC
F15-44	C	Tree Scheduled for Protection	
F15-45	C	Tree Scheduled for Protection	
F15-46	C	Trees Scheduled for Protection	



APPENDIX A (PLANNING MAPS)

MAP REF	CAT	DESCRIPTION	AUTHORITY
F15-47	C	Trees Scheduled for Protection	
F15-48	C	Trees Scheduled for Protection	
F15-49	C	Trees Scheduled for Protection	
F15-50	C	Tree Scheduled for Protection	
F15-52	C	Tree Scheduled for Protection	
F15-53	A4	Telecommunication and Radiocommunication and Ancillary Purposes	Telecom NZL

Sheet F16

F16-01	C	Tree Scheduled for Protection	
--------	---	-------------------------------	--

Sheet G03

G03-01	A2	Chaucer Primary School, Taylor Street. (Refer to Appendix B)	MED
G03-02	A2	Blockhouse Bay Intermediate School, Bolton Street. (Refer to Appendix B)	MED
G03-03	A4	Wastewater Purposes, Miranda Street. (Refer to Appendix B)	WSL
G03-04	A1	Proposed Public Reserve, Wolverton Street Estuary. (Refer to Appendix B)	ACC
G03-05	A1	Proposed Public Reserve, Wolverton Street. (Refer to Appendix B)	ACC
G03-06	A4	New Zealand Refinery Pipeline	NZRFC
G03-07	A4	Gas transmission Pipeline	Vector Gas


Sheet G04

G04-01	A2	Glenavon Primary School, Blockhouse Bay Road. (Refer to Appendix B)	MED
G04-02	C	Tree Scheduled for Protection	
G04-03	C	Tree Scheduled for Protection	
G04-04	B	Land subject to Additional Consents. 167 Whitney Street, Blockhouse Bay. (Refer to Appendix B)	
G04-05	C	Building and Site Surrounds Scheduled for Protection (refer to APPENDIX B)	








MAP REF	CAT	DESCRIPTION	AUTHORITY
Sheet G05			
G05-01	A4	Power Substation, White Swan Road. (Refer to Appendix B)	TRNSPWR
G05-02	A2	Lynfield College, White Swan Road. (Refer to Appendix B)	MED
G05-03	A2	Marshall Laing Primary School, Marshall Laing Avenue. (Refer to Appendix B)	MED
G05-04	A4	Electricity Transmission Purposes, Boundary Road	TRNSPWR
G05-05	A4	Electricity Transmission Purposes, Haycock Road	TRNSPWR
G05-06	A4	Electrical Works (Substation), White Swan Road	VL

Sheet G06



G06-01	A2	May Road Primary School, Richardson Road. (Refer to Appendix B)	MED
G06-02	A2	Police Purposes: Community Policing Centre, Dominion Road	MPOLICE
G06-03	A4	Water Supply Purposes, Winstone Park. (Refer to Appendix B)	WSL
G06-04	C	Archaeological/Geological Feature for Protection	
G06-06	A1	Council Carpark, Richardson Road. (Refer to Appendix B)	ACC
G06-07		Refer to 	

Sheet G07

G07-01	A2	Mt Roskill Primary School, Intermediate School and Mt. Roskill Grammar, Frost Road. (Refer to Appendix B)	MED
G07-06	C	Tree Scheduled for Protection	
G07-07		Refer to 	
G07-08		Refer to 	
G07-09		Refer to 	
G07-10		Refer to 	
G07-11		Refer to 	



APPENDIX A (PLANNING MAPS)

MAP REF	CAT	DESCRIPTION	AUTHORITY
Sheet G08			
G08-01	C	Tree Scheduled for Protection	
G08-02	C	Building Scheduled for Protection. (Refer to Appendix B)	
G08-03	A2	Onehunga High School, Pleasant Street. (Refer to Appendix B)	MED
G08-04	A2	Three Kings Primary School, Mt Albert and Three Kings Road. (Refer to Appendix B)	MED
G08-05	A4	Railway Purposes: Avondale Southdown Line	NZR
G08-06	C	Building Scheduled for Protection	
G08-09	C	Trees Scheduled for Protection	
G08-10	C	Building Scheduled for Protection. (Refer to Appendix B)	
G08-11	C	Trees Scheduled for Protection	
G08-12	A1	Proposed Public Park, Hillsborough. (Refer to Plan Modification 211 to the 1993 proposed plan)	ACC
G08-13	C	Building Scheduled for Protection	
G08-14	B	Herd Road Forest	
G08-15	B	Selwyn Heights Retirement Village (Refer to Appendix B)	
G08-16	A4	Telecommunication and Radiocommunication and Ancillary Purposes	Telecom NZL
G08-17	C	Concept Plan - Pah Homestead (Monte Cecilia Park) (Refer to APPENDIX B)	
G08-18	C	Conservation Area G, Monte Cecilia Park, See Clause 5C.7.2	
G08-19		Refer to 	
G08-20		Refer to 	
G08-21		Refer to 	
G08-22		Refer to 	
G08-23		Refer to 	
G08-24		Refer to 	





MAP REF	CAT	DESCRIPTION	AUTHORITY
G08-25		Refer to 	
G08-26		Refer to 	
G08-27		Refer to 	
G08-28		Refer to 	

Sheet G09




G09-01	C	Tree Scheduled for Protection	
G09-02	C	Tree Scheduled for Protection	
G09-03	A2	Manukau Intermediate School, Symonds Street. (Refer to Appendix B)	MED
G09-04	C	Tree Scheduled for Protection	
G09-05	C	Trees Scheduled for Protection	
G09-06	C	Tree Scheduled for Protection	
G09-07	C	Tree Scheduled for Protection	
G09-08	C	Tree Scheduled for Protection	
G09-09	C	Tree Scheduled for Protection	
G09-10	C	Building Scheduled for Protection	
G09-11	C	Tree Scheduled for Protection	
G09-12	C	Tree Scheduled for Protection	
G09-14	C	Tree Scheduled for Protection	
G09-15	C	Tree Scheduled for Protection	
G09-16	C	Tree Scheduled for Protection	
G09-17	C	Tree Scheduled for Protection	
G09-18	C	Tree Scheduled for Protection	
G09-19	C	Tree Scheduled for Protection	
G09-20	C	Tree Scheduled for Protection	
G09-21	C	Trees Scheduled for Protection	



APPENDIX A (PLANNING MAPS)

MAP REF	CAT	DESCRIPTION	AUTHORITY
G09-22	A1	Building Line for Corner Cut Off, Trafalgar and Selwyn Street intersection, south west and south east 5m by 5m corner splays. (Refer to Appendix B)	ACC
G09-23	C	Tree Scheduled for Protection	
G09-24	C	Building Scheduled for Protection	
G09-25	C	Building Scheduled for Protection	
G09-27	C	Building Scheduled for Protection	
G09-28	C	Building Scheduled for Protection	
G09-29	C	Tree Scheduled for Protection	
G09-30	C	Building Scheduled for Protection	
G09-31	A2	Royal Oak School, Manukau Road. (Refer to Appendix B)	MED
G09-32	C	Tree Scheduled for Protection	
G09-34	C	Building Scheduled for Protection	
G09-35	C	Tree Scheduled for Protection	
G09-36	C	Tree Scheduled for Protection	
G09-37	C	Building Scheduled for Protection	
G09-38	B	Concept Plan - Mt Albert Road, Royal Oak. (Refer to Appendix B)	
G09-39	A1	Building Line for Road Widening, Manukau Road. (Refer to Appendix B)	ACC
G09-40	A1	Refer to  Proposed Corner Cut Off, Manukau Road/Mt Smart Road. (Refer to Appendix B)	ACC
G09-42	A1	Building Line for Road Widening, Campbell Road. (Refer to Appendix B)	ACC
G09-44	A1	Council Carpark, Manukau Road. (Refer to Appendix B)	ACC
G09-46	A1	Building Line for Road Widening, Mt Smart Road. (Refer to Appendix B)	ACC
G09-47	A1	Building Line for Road Widening, Symonds Street. (Refer to Appendix B)	ACC
G09-48	A1	Refer to  Building Line for Road Widening, Manukau Road. (Refer to Appendix B, see Diagram G09-39)	ACC
G09-49	A1	Building Line for Road Widening, Manukau Road south of Mt Smart Road intersection, both sides. (Refer to Appendix B)	ACC
G09-50	B	Concept Plan - Independent Living Centre. (Refer to Appendix B)	
G09-51	C	Tree Scheduled for Protection	



MAP REF	CAT	DESCRIPTION	AUTHORITY
G09-52	C	Tree Scheduled for Protection	
G09-53	C	Trees Scheduled for Protection	
G09-54	C	Tree Scheduled for Protection	
G09-55	C	Trees Scheduled for Protection	
G09-56	C	Tree Scheduled for Protection	
G09-57	C	Tree Scheduled for Protection	
G09-58	C	Tree Scheduled for Protection	
G09-59	C	Tree Scheduled for Protection	
G09-60	C	Trees Scheduled for Protection	
G09-61	C	Trees Scheduled for Protection	
G09-62	C	Tree Scheduled for Protection	
G09-64	C	Trees Scheduled for Protection	
G09-66	C	Tree Scheduled for Protection	
G09-67	C	Trees Scheduled for Protection	
G09-68	C	Tree Scheduled for Protection	
G09-69	C	Tree Scheduled for Protection	
G09-70		Refer to 	
G09-71		Refer to 	
G09-72		Refer to 	

Sheet G10







G10-01	C	Tree Scheduled for Protection	
G10-03	C	Tree Scheduled for Protection	
G10-04	C	Tree Scheduled for Protection	
G10-06	C	Trees Scheduled for Protection	
G10-07	C	Tree Scheduled for Protection	



APPENDIX A (PLANNING MAPS)

MAP REF	CAT	DESCRIPTION	AUTHORITY
G10-08	C	Tree Scheduled for Protection	
G10-09	C	Tree Scheduled for Protection	
G10-10	C	Tree Scheduled for Protection	
G10-11	C	Tree Scheduled for Protection	
G10-12	C	Tree Scheduled for Protection	
G10-13	C	Tree Scheduled for Protection	
G10-14	C	Tree Scheduled for Protection	
G10-16	C	Tree Scheduled for Protection	
G10-17	C	Tree Scheduled for Protection	
G10-18	C	Building Scheduled for Protection	
G10-19	C	Tree Scheduled for Protection	
G10-20	C	Tree Scheduled for Protection	
G10-21	C	Building Scheduled for Protection	
G10-22	C	Building Scheduled for Protection	
G10-23	C	Building Scheduled for Protection	
G10-24	C	Tree Scheduled for Protection	
G10-25	C	Tree Scheduled for Protection	
G10-26	C	Building Scheduled for Protection	
G10-27	C	Building Scheduled for Protection	
G10-31	C	Geological Feature for Protection	
G10-34	C	Geological Feature for Protection	
G10-36	A1	Building Line for Corner Cut Offs, Mt Smart Road and Onehunga Mall intersection, south-east corner 5m by 5m corner cut off. (Refer to Appendix B)	ACC
G10-39	C	Tree Scheduled for Protection	
G10-40	C	Tree Scheduled for Protection	
G10-41	C	Trees Scheduled for Protection	
G10-42	C	Tree Scheduled for Protection	
G10-43	C	Tree Scheduled for Protection	









MAP REF	CAT	DESCRIPTION	AUTHORITY
G10-44	C	Trees Scheduled for Protection	
G10-45	C	Tree Scheduled for Protection	
G10-46	C	Tree Scheduled for Protection	
G10-47	C	Trees Scheduled for Protection	
G10-48	C	Trees Scheduled for Protection	
G10-49	C	Tree Scheduled for Protection	
G10-50	C	Trees Scheduled for Protection	
G10-51	C	Tree Scheduled for Protection	
G10-52	C	Trees Scheduled for Protection	
G10-53	C	Tree Scheduled for Protection	
G10-54	C	Tree Scheduled for Protection	
G10-55	C	Tree Scheduled for Protection	
G10-57	C	Tree Scheduled for Protection	
G10-58	C	Tree Scheduled for Protection	
G10-59	C	Building Scheduled for Protection (Refer to Appendix B)	
G10-60		Refer to 	
G10-61		Refer to 	
G10-62		Refer to 	
G10-63		Refer to 	
G10-64		Refer to 	
G10-65		Refer to 	

Sheet G11

G11-01	A2	Oranga Primary School, Rangipawa / Maroa Roads. (Refer to Appendix B)	MED
G11-02	C	Tree Scheduled for Protection	



APPENDIX A (PLANNING MAPS)

MAP REF	CAT	DESCRIPTION	AUTHORITY
G11-03	C	Tree Scheduled for Protection	
G11-05	C	Tree Scheduled for Protection	
G11-06	C	Tree Scheduled for Protection	
G11-07	C	Trees Scheduled for Protection	
G11-08	A2	Te Papapa Primary School, Mt Smart Road/Captain Springs Road. (Refer to Appendix B)	MED
G11-09	A1	Building Line for Road Widening, Felix Street, south side 3.05m from road boundary. (Refer to Appendix B)	ACC
G11-10	B	Concept Plan - Mt. Smart Stadium. (APPENDIX B)	
G11-12	A4	Electrical Works (Substation), Rockfield Road	VL
G11-13	A3	Mt Smart Sports and Entertainment Centre, Beasley Avenue/O'Rorke Road	ARC
G11-14	A1	Community Centre, Fergusson Domain. (Refer to Appendix B)	ACC
G11-16	C	Tree Scheduled for Protection	
G11-18	C	Trees Scheduled for Protection	
G11-19	C	Tree Scheduled for Protection	
G11-20	C	Tree Scheduled for Protection	
G11-21	C	Tree Scheduled for Protection	
G11-22	C	Trees Scheduled for Protection	
G11-23	C	Tree Scheduled for Protection	
G11-24		Refer to 	
G11-25		Refer to 	
G11-26		Refer to 	
G11-27		Refer to 	
G11-28		Refer to 	
G11-29		Refer to 	



MAP REF	CAT	DESCRIPTION	AUTHORITY
Sheet G12			
G12-01	C	Tree Scheduled for Protection	
G12-02	C	Building Scheduled for Protection	
G12-04	C	Tree Scheduled for Protection	
G12-06	A1	Building Line for Road Widening, Great South Road. (Refer to Appendix B)	ACC
G12-07	A4	Railway Purposes: Onehunga Branch Railway (Refer to Appendix B)	NZR
G12-08	A4	Electrical Works (Substation), McNab Street	VL
G12-09	A1	Realignment of Great South Road at Penrose	ACC
Sheet G13			
G13-01	C	Tree Scheduled for Protection	
G13-02	C	Tree Scheduled for Protection	
G13-03	C	Tree Scheduled for Protection	
G13-04	C	Tree Scheduled for Protection	
G13-05	C	Tree Scheduled for Protection	
G13-06	C	Tree Scheduled for Protection	
G13-07	C	Tree Scheduled for Protection	
G13-08	C	Tree Scheduled for Protection	
G13-09	A2	Sylvia Park Primary School, Longford Street. (Refer to Appendix B)	MED
G13-10	A2	Bailey Road Primary School, Bailey Road. (Refer to Appendix B)	MED
G13-12	A1	Building Line for Road Widening, off Mt Wellington Highway, south side 7.5m from southern boundary of Regional Road. (Refer to Appendix B)	ACC
G13-13	A4	Electricity Transmission Purposes, Barrack Road. (Refer to Appendix B)	TRNSPWR
G13-14	C	Tree Scheduled for Protection	
G13-16	A1	Building Line for Road Widening, Great South Road, 5m from road boundary. (Refer to Appendix B)	ACC
G13-17	A1	Council Carpark, Mt Wellington Highway. (Refer to Appendix B)	ACC









APPENDIX A (PLANNING MAPS)

MAP REF	CAT	DESCRIPTION	AUTHORITY
G13-18	C	Tree Scheduled for Protection	
Sheet G14			
G14-02	C	Tree Scheduled for Protection	
G14-04	C	Building Scheduled for Protection	
G14-06	C	Tree Scheduled for Protection	
G14-07	A1	Building Line for Road Widening, Carbine Road, east side 5m from road boundary. (Refer to Appendix B)	ACC
G14-08	A4	Wastewater Purposes, Bowden Road. (Refer to Appendix B)	WSL
G14-09	C	Tree Scheduled for Protection	
G14-10	C	Tree Scheduled for Protection	
G14-11	C	Tree Scheduled for Protection	
G14-12	C	Trees Scheduled for Protection	
G14-14	B	Concept Plan - Waipuna International Hotel and Conference Centre. (Refer to Appendix B).	
G14-15	B	Concept Plan - Sylvia Park Business Centre. (Refer to Appendix B)	
G14-16	B	Vehicle and Pedestrian Access Provisions - 77 Carbine Road (Refer to Appendix B)	
G14-17	B	Concept Plan - Coca-Cola Amatil (NZ) Limited (Refer to Appendix B)	
Sheet G15			
G15-03	C	Building Scheduled for Protection	
G15-04	C	Tree Scheduled for Protection	
G15-05	C	Tree Scheduled for Protection	
G15-07	C	Tree Scheduled for Protection	
G15-08	C	Trees Scheduled for Protection	
G15-09	C	Trees Scheduled for Protection	



MAP REF	CAT	DESCRIPTION	AUTHORITY
G15-10	A4	Underground Transmission Lines Note: Parts of this route are subject to existing designations. This designation is the latest designation and the provisions of Section 177 of the Resource Management Act 1991 apply accordingly.	TRNSPWR

Sheet H03

H03-01	C	Tree Scheduled for Protection	
H03-02	B	Concept Plan - Powley House Village for the Aged and Disabled. (Refer to Appendix B)	
H03-03	C	Tree Scheduled for Protection	
H03-04	A	Blockhouse Bay to Green Bay Forest	
H03-05	B	Craigavon Bush	
H03-06	B	Blockhouse Bay Forest	
H03-07		Refer to 	
H03-08		Refer to 	
H03-09		Refer to 	
H03-10		Refer to 	
H03-11		Refer to 	
H03-12		Refer to 	

Sheet H04

H04-01	C	Tree Scheduled for Protection	
H04-02	A2	Blockhouse Bay Primary School, Blockhouse Bay Road. (Refer to Appendix B)	MED
H04-03	C	Archaeological Feature for Protection	
H04-04	A1	Council Carpark, Blockhouse Bay Road. (Refer to Appendix B)	ACC
H04-05	C	Tree Scheduled for Protection	
H04-06	A1	Library, Blockhouse Bay Road. (Refer to Appendix B)	ACC



APPENDIX A (PLANNING MAPS)

MAP REF	CAT	DESCRIPTION	AUTHORITY
H04-08	A	Avondale South Forest	
H04-09	A	Endeavour Bush	
H04-10	A	Blockhouse Bay Coastal Edge Forest 2	
H04-11	C	Building and Site Surrounds Scheduled for Protection (refer to APPENDIX B)	
H04-12	C	Building Scheduled for Protection (refer to APPENDIX B)	
H04-13	A4	Telecommunication and Radiocommunication and Ancillary Purposes	Telecom NZL

Sheet H05

H05-01	A2	Halsey Drive Primary School, Halsey Drive. (Refer to Appendix B)	MED
H05-02	A4	Wastewater Purposes, Commodore Drive. (Refer to Appendix B)	WSL
H05-04	A4	Airport Approach Height Control. (Auckland International Airport Specification for Obstacle Limitation Surface). (Refer to Appendix B)	AKLINAIR
H05-05	B	Wairaki Forest	

Sheet H06

H06-01	A2	Waikowhai Primary School, Hillsborough Road. (Refer to Appendix B)	MED
H06-02	A1	Building Line for Corner Cut Offs, Hillsborough Road/Cape Horn Road. (Refer to Appendix B)	ACC
H06-03	A1	Building Line for Corner Cut Offs, Hillsborough Road / Quona Avenue. (Refer to Appendix B)	ACC
H06-04	B	Waikowhai Bay Revegetation 1	
H06-05	B	Waikowhai Bay Revegetation 2	
H06-06	B	Maungakiekie Golf Course Bush	

Sheet H07

H07-01	A4	Tower Location, Richardson Road. (Refer to Appendix B)	TRNSPWR
H07-02	A2	Waikowhai Intermediate School, Richardson Road. (Refer to Appendix B)	MED
H07-03	A2	Hay Park Primary School, Richardson Road. (Refer to Appendix B)	MED
H07-04	A	Wesley Bay / Grannys Bay Forest	



MAP REF	CAT	DESCRIPTION	AUTHORITY
H07-08	A	Goodall Forest	
<u>H07-09</u>		<u>Concept Plan Monte Cecilia School/St John Vianney Parish</u> 274	

Sheet H08

H08-01	A2	Hillsborough Primary School, Belfast Street. (Refer to Appendix B)	MED
H08-02	A4	Wastewater Purposes, Frederick Street. (Refer to Appendix B)	WSL
H08-03	C	Building Scheduled for Protection	
H08-04	C	Geological Feature for Protection	
H08-05	A4	Road for State Highway/Motorway Purposes. (Extension of State Highway 20 from Hillsborough Road to Maioro Road). (Refer to Appendix B)	TRANSIT
H08-06	A4	Road, Accessway or Service Lane for Access. (Extension of State Highway 20 from Hillsborough Road to Maioro Road). (Refer to Appendix B)	TRANSIT
H08-07	A4	Road for Access to and/or for State Highway/Motorway Purposes. (Extension of State Highway 20 from Hillsborough Road to Maioro Road). (Refer to Appendix B)	TRANSIT
H08-10	A	Belfast Forest	

Sheet H09

H09-01	C	Tree Scheduled for Protection	
H09-02	C	Tree Scheduled for Protection	
H09-03	C	Building Scheduled for Protection	
H09-04	C	Additional Tree Protection, Hillsborough Cliffline. See Rule 5B.7.2B	
H09-06	C	Trees Scheduled for Protection	
H09-08	C	Building Scheduled for Protection	
H09-09	A2	Onehunga Periodic Detention Centre, Newsome Street. (Refer to Appendix B)	MCORR
H09-10	C	Building Scheduled for Protection	
H09-11	C	Building Scheduled for Protection	
H09-13	C	View Protection, Onehunga Motorway Affected Areas. See Diagram H09-13 Appendix C. See Rule 5C.7.6.14	



APPENDIX A (PLANNING MAPS)

MAP REF	CAT	DESCRIPTION	AUTHORITY
H09-14	A1	Building Line for Corner Cut Offs, Arthur Street and Selwyn Street, north-west and south-east 3m by 3m corner cut off. (Refer to Appendix B)	
H09-16	C	Geological Feature for Protection	
H09-17	A1	Pedestrian Accessway, Hill Street to Catherine Street. (Refer to Appendix B)	ACC
H09-19	A4	Electrical Works (Substation), Selwyn Street and Arthur Street intersection	VL
H09-20	C	Tree Scheduled for Protection	
H09-21	C	Tree Scheduled for Protection	
H09-22	C	Trees Scheduled for Protection	
H09-23	C	Tree Scheduled for Protection	
H09-24	C	Trees Scheduled for Protection	
H09-25	C	Tree Scheduled for Protection	
H09-27	C	Trees Scheduled for Protection	
H09-28	C	Tree Scheduled for Protection	
H09-29	A1	Building Line for Road Widening, Neilson Street. (Refer to Appendix B).	

Sheet H10

H10-01	A1	Building Line for Corner Cut Off, Princes Street and Selwyn Street intersection, north-west and south-west 3m by 3m corner cut off. (Refer to Appendix B)	ACC
H10-02	A2	Police Station, Onehunga Mall	MPOLICE
H10-03	C	Trees Scheduled for Protection	
H10-04	C	Tree Scheduled for Protection	
H10-05	C	Building Scheduled for Protection	
H10-06	C	Trees Scheduled for Protection	
H10-07	A1	Council Carpark, Pearce Street. (Refer to Appendix B)	ACC
H10-08	C	Building Scheduled for Protection. (Refer to Appendix B)	
H10-09	C	Trees Scheduled for Protection	
H10-10	C	Tree Scheduled for Protection	
H10-11	C	Trees Scheduled for Protection	



MAP REF	CAT	DESCRIPTION	AUTHORITY
H10-12	C	Tree Scheduled for Protection	
H10-13	C	Tree Scheduled for Protection	
H10-14	C	Building Scheduled for Protection	
H10-15	C	Building Scheduled for Protection	
H10-16	C	Building Scheduled for Protection	
H10-17	C	Building Scheduled for Protection	
H10-18	C	Tree Scheduled for Protection	
H10-19	C	Trees Scheduled for Protection	
H10-20	A1	Building Line for Road Widening, Arthur Street, south side 3.05m from road boundary. (Refer to Appendix B)	ACC
H10-21	A4	Wastewater Purposes, Alfred Street, adjacent to railway. (Refer to Appendix B)	WSL
H10-22	A4	Water Supply Purposes, Water Filtration Station and Well Site, Princes, Rowe and Spring Streets. (Refer to Appendix B)	WSL
H10-23	A4	Water Supply Purposes, Pearce Street. (Refer to Appendix B)	WSL
H10-24	A4	Water Supply Purposes, Upper Municipal Place. (Refer to Appendix B)	WSL
H10-25	A4	Water Supply Purposes, Lower Municipal Place. (Refer to Appendix B)	WSL
H10-26	A4	Electricity Transmission Purposes, Onehunga Mall. (Refer to Appendix B)	TRNSPWR
H10-27	B	Former Land Fill Areas. See Rule 8.7.3.3(6)	
H10-28	A1	Building Line for Corner Cut Offs, Church Street/Galway Street, 3m by 3m corner cut offs. (Refer to Appendix B)	ACC
H10-29	C	Geological Feature for Protection	
H10-30	A2	Onehunga Primary School, Selwyn Street. (Refer to Appendix B)	MED
H10-31	A1	Water Protection Reserve, Spring Street Extension. (Refer to Appendix B)	ACC
H10-32	A1	Proposed Motorway Access Ramps, Gloucester Park. (Refer to Appendix B)	ACC
H10-33	A1	Proposed Service Lane, off Arthur Street, 6m width. (Refer to Appendix B)	ACC
H10-34	A1	Council Carpark, Waiapu Lane. (Refer to Appendix B)	ACC
H10-35	A1	Council Carpark, Waller Street South. (Refer to Appendix B)	ACC
H10-36	A1	Council Carpark, Paynes Lane. (Refer to Appendix B)	ACC
H10-38	C	Building Scheduled for Protection	



APPENDIX A (PLANNING MAPS)

MAP REF	CAT	DESCRIPTION	AUTHORITY
H10-39	C	Trees Scheduled for Protection	
H10-40	C	Tree Scheduled for Protection	
H10-41	C	Trees Scheduled for Protection	
H10-43	C	Trees Scheduled for Protection	
H10-45	A1	Proposed Service Lane, extension of Waller Street North. (Refer to Appendix B, see Diagram H10-45)	ACC
H10-46	A1	Proposed Road, Church Street extension. (Refer to Appendix B, see Diagram H10-45)	ACC
H10-47	A1	Proposed Building Line for Road Widening Purposes, Waller Street North. (Refer to Appendix B, see Diagram H10-45)	ACC
H10-48	A1	Proposed Road, Gerard Beeson Place. (Refer to Appendix B, see Diagram H10-45)	ACC
H10-49	B	Onehunga Centre Plan. (Refer to Appendix B, see Diagrams H10-45 and H10-49)	
H10-50	A1	Building Line for Road Widening, Neilson Street, (South side). (Refer to Appendix B)	ACC
H10-51	A	Bycroft Springs	
H10-52	A	The Grotto Wetland	
H10-53	B	The Grotto Wetland Riparian Area	
H10-54	A4	Hunua No 4 - WaterCare (Refer to Appendix B)	WSL
H10-55	A4	Telecommunication and Radiocommunication and Ancillary Purposes	Telecom NZL

Sheet H11

H11-02	A1	Proposed Road, Miami Parade. (Refer to Appendix B)	ACC
H11-03	C	Tree Scheduled for Protection	
H11-04	C	Tree Scheduled for Protection	
H11-05	C	Building Scheduled for Protection	
H11-06	A1	Building Line for Road Widening and Corner Cut Off, Captain Springs Road/ Church Street. (Refer to Appendix B)	ACC
H11-07	A1	Building Line for Corner Cut Off, Church Street and Mays Road intersection, north-east corner 3m by 3m corner cut off. (Refer to Appendix B)	ACC
H11-08	A1	Building line for Corner Cut Offs, Captain Springs Road and Neilson Street intersection, 5m by 5m all four corners. (Refer to Appendix B)	ACC



MAP REF	CAT	DESCRIPTION	AUTHORITY
H11-10	A4	Wastewater Purposes, Miami Parade. (Refer to Appendix B)	WSL
H11-11	A4	Auckland Freight Centre, Neilson Street vicinity	NZR
H11-12	A1	Proposed Service Lane, Church Street, 6m width. (Refer to Appendix B)	ACC
H11-13	A1	Proposed Road, Pukemiro Street Extension. (Refer to Appendix B)	ACC
H11-14	A1	Proposed Roding Network, Pikes Point East and West. (Refer to Appendix B)	ACC
H11-15	A4	Electrical Works (Substation), Mays Road and Church Street intersection	VL
H11-16	A3	Refuse Processing Station, Angle Street/Captain Springs Road Extn. (Refer to Appendix B)	ARC
H11-18	A1	Proposed Road, Pukerimo Street, Miami Parade to the Manukau Esplanade. (Refer to Appendix B)	ACC
H11-19	A1	Building Line for Road Widening, and Corner Cut Off, Neilson Street and Angle Street, 2.45m from road boundary, and a 5m by 5m corner cut off on both corners of Angle Street. (Refer to Appendix B)	ACC
H11-20	C	Building Scheduled for Protection	
H11-21	B	Captain Springs North	
H11-22	B	Captain Springs South	
H11-23	A	Pikes Point Lava Islets	
H11-24	A1	Sports Fields / Open Space Purposes, 69 Captain Springs Road	ACC

Sheet H12

H12-01	C	Tree Scheduled for Protection	
H12-02	A1	Building Line for Road Widening, Church Street, both sides 2.74m from road boundary. (Refer to Appendix B)	ACC
H12-03	A4	Wastewater Purposes, Neilson Street. (Refer to Appendix B)	WSL
H12-05	A	Manukau Foreshore East Lava Outcrops	

Sheet H13

H13-01	C	Tree Scheduled for Protection	
H13-02	C	Archaeological Feature for Protection	
H13-03	A4	Electrical Works (Substation), Great South Road	VL



APPENDIX A (PLANNING MAPS)

MAP REF	CAT	DESCRIPTION	AUTHORITY
H13-04	A3	Proposed Regional Park, Hamlins Hill/Great South Road	ARC
H13-05	C	Tree Scheduled for Protection	
H13-06	A4	Wastewater Purposes, cnr Sylvia Park Road and Great South Road. (Refer to Appendix B)	WSL
H13-07	A4	Wastewater Purposes, Bell Avenue. (Refer to Appendix B)	WSL
H13-08	A4	Water Supply Purposes, cnr Great South Road and Sylvia Park Road. (Refer to Appendix B)	WSL
H13-09	A4	Railway Purposes: North Auckland Railway. (Refer to Appendix B. See Diagram B09-06)	NZR
H13-10	A1	Building Line for Road Widening, Great South Road. (Refer to Appendix B)	ACC
H13-11	C	Geological Feature for Protection	
H13-14	C	Tree Scheduled for Protection	
H13-15	C	Tree Scheduled for Protection	
H13-16	C	Tree Scheduled for Protection	
H13-17	C	Trees Scheduled for Protection	
H13-18	C	Concept Plan - Pacific Rise Business Centre. (Refer to Appendix B)	
H13-21	A	Anns Creek Coastal Margin 1	
H13-22	A	Anns Creek Coastal Margin 3	
H13-23	A	Anns Creek Coastal Margin 2	
<u>[H13-24</u>	<u>A</u>	<u>Anns Creek Lava Flow Wetland and Shrubland]</u>	<u>88</u>
H13-25	B	Anns Creek Reserve Stormwater Wetland	
H13-26	A4	Westfield to Southdown Gas Pipeline (Refer to Appendix B)	Vector Gas

Sheet H14

H14-01	C	Tree Scheduled for Protection
H14-03	C	Tree Scheduled for Protection
H14-04	C	Tree Scheduled for Protection
H14-05	C	Tree Scheduled for Protection
H14-08	C	Tree Scheduled for Protection




MAP REF	CAT	DESCRIPTION	AUTHORITY
H14-09	C	Tree Scheduled for Protection	
H14-10	A2	Panama Road Primary School, Panama Road. (Refer to Appendix B)	MED
H14-11	C	Archaeological Feature for Protection	
H14-12	A4	Electrical Works (Substation), Carbine Road	VL
H14-13	C	Trees Scheduled for Protection	
H14-14	C	Tree Scheduled for Protection	
H14-15	C	Trees Scheduled for Protection	

Sheet I06

I06-01	A	Blockhouse Bay to Waikowhai Forest
I06-02	A	Waikowhai Bay Walkway Forest

Sheet I13

I13-01	C	Building Scheduled for Protection	
I13-04	A2	Otahuhu Primary School, Station Road. (Refer to Appendix B)	MED
I13-05	A4	Wastewater Purposes, Saleyards Road. (Refer to Appendix B)	WSL
I13-06	A4	Wastewater Purposes, Saleyards Road. (Refer to Appendix B)	WSL
I13-07	C	Archaeological/Geological Feature for Protection	
I13-08	C	Tree Scheduled for Protection	
I13-09	C	Trees Scheduled for Protection	
I13-10		Refer to 	

Sheet I14

I14-01	C	Tree Scheduled for Protection
I14-02	C	Tree Scheduled for Protection
I14-03	C	Building Scheduled for Protection
I14-04	C	Tree Scheduled for Protection



APPENDIX A (PLANNING MAPS)

MAP REF	CAT	DESCRIPTION	AUTHORITY
I14-05	A1	Council Carpark, King Street. (Refer to Appendix B)	ACC
I14-06	C	Building Scheduled for Protection	
I14-08	A1	Council Carpark, between Station Road and Mason Avenue. (Refer to Appendix B)	ACC
I14-09	A1	Council Carpark, between Mason Avenue and Hall Avenue. (Refer to Appendix B)	ACC
I14-10	C	Tree Scheduled for Protection	
I14-11	C	Building Scheduled for Protection	
I14-12	C	Building Scheduled for Protection	
I14-13	C	Tree Scheduled for Protection	
I14-14	C	Tree Scheduled for Protection	
I14-15	C	Tree Scheduled for Protection	
I14-16	A2	Otahuhu Intermediate School, Luke Street. (Refer to Appendix B)	MED
I14-17	A2	Mt Richmond Primary School, Albion Road. (Refer to Appendix B)	MED
I14-19	A2	Police Station, Great South Road/Princes Street	MPOLICE
I14-20	A1	Building Line for Road Widening, Atkinson Avenue, both sides 3m from road boundary. (Refer to Appendix B)	ACC
I14-21	A1	Building Line for Corner Cut Off, Atkinson Avenue and Princes Street. (Refer to Appendix B)	ACC
I14-22	A1	Building Line for Corner Cut Off, Trenwith/Water/High Streets. (Refer to Appendix B)	ACC
I14-23	A4	Electricity Transmission Purposes, Luke Street. (Refer to Appendix B)	TRNSPWR
I14-24	A4	Wastewater Purposes, Portage Road East. (Refer to Appendix B)	WSL
I14-25	C	Trees Scheduled for Protection	
I14-26	A1	Proposed Service Lane, Station Road running parallel to Great South Road. (Refer to Appendix B)	ACC
I14-27	A1	Proposed Service Lane, Station Road to Mason Avenue. (Refer to Appendix B, see Diagram I14-26)	ACC
I14-31	A1	Council Carpark, High Street. (Refer to Appendix B)	ACC
I14-32	B	Otahuhu Centre Plan. (Refer to Appendix B).	
I14-34	A1	Proposed Pedestrian Mall, Criterion Street. (Refer to Appendix B)	ACC



MAP REF	CAT	DESCRIPTION	AUTHORITY
I14-36	C	Tree Scheduled for Protection	
I14-37	C	Tree Scheduled for Protection	
I14-38	A4	Otahuhu Southern Motorway Interchange (Refer to Appendix B)	TRANSIT
I14-39	A1	Multi-purpose community and recreation facilities (Refer to Appendix B)	ACC
I14-40	A2	Special School, 32-44 Luke Street, Otahuhu	MED

Sheet I15


I15-01	C	Tree Scheduled for Protection	
I15-05	A1	Building Line for Road Widening, Frank Grey Place, both sides 10m from centre line of street. (Refer to Appendix B)	ACC
I15-06	A4	Wastewater Purposes, end of Luke Street East. (Refer to Appendix B)	WSL
I15-07	C	Trees Scheduled for Protection	

Sheet J13

J13-01	C	Tree Scheduled for Protection	
J13-02	C	Tree Scheduled for Protection	
J13-03	C	Trees Scheduled for Protection	
J13-04	C	Tree Scheduled for Protection	
J13-05	C	Building Scheduled for Protection	
J13-06	C	Building Scheduled for Protection	
J13-07	A2	Otahuhu College, School and Sports Grounds, Mangere Road (both sides). (Refer to Appendix B)	MED
J13-08	A1	Building Line for Corner Cut Off, Walmsley and Mangere intersection. (Refer to Appendix B)	ACC
J13-09	B	Concept Plan - Kings College. (Refer to Appendix B)	
J13-10	A4	Electrical Works (Substation), Hans Street	VL
J13-11	C	Building Scheduled for Protection	



APPENDIX A (PLANNING MAPS)

MAP REF	CAT	DESCRIPTION	AUTHORITY
Sheet J14			
J14-01	C	Building Scheduled for Protection	
J14-04	C	Tree Scheduled for Protection	
J14-05	C	Tree Scheduled for Protection	
J14-06	C	Tree Scheduled for Protection	
J14-08	C	Tree Scheduled for Protection	
J14-09	C	Building Scheduled for Protection	
J14-10	C	Tree Scheduled for Protection	
J14-11	A2	Education Department Activity Centre, Beatty Street/Great South Road. (Refer to Appendix B)	MED
J14-12	C	Building Scheduled for Protection	
J14-13	C	Building Scheduled for Protection	
J14-14	C	Building Scheduled for Protection	
J14-15	C	Tree Scheduled for Protection	
J14-16	A2	Periodic Detention Centre, Fort Richard Road. (Refer to Appendix B)	MCORR
J14-17	A2	Fairburn Road School, Fairburn Road. (Refer to Appendix B)	MED
J14-17a	A2	Fairburn Road School. (Refer to Appendix B)	MED
J14-18	A4	Water Supply Purposes, Cracroft Street. (Refer to Appendix B)	WSL
J14-19	A1	Refer to  Building Line for Corner Cut Off, Great South Road and Fairburn Road. (Refer to Appendix B)	ACC
J14-21	A1	Council Carpark, Victoria Street (cnr Park Avenue). (Refer to Appendix B)	ACC
J14-23	C	Tree Scheduled for Protection	
J14-24	C	Geological Feature for Protection	
J14-25	A2	Northern Region Police Headquarters. (Refer to Appendix B)	MPOLICE
J14-26	A4	Telecommunication and Radiocommunication and Ancillary Purposes	Telecom NZL



Plan change annotations - key



Indicates where content is affected by proposed plan modification x.
Refer to plan modification folder or website for details.



Indicates where the content is part of plan modification x, which is
subject to appeal.

Underlined content to be inserted.

~~Struck through~~ content to be deleted.

