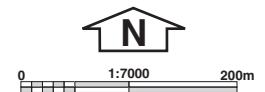


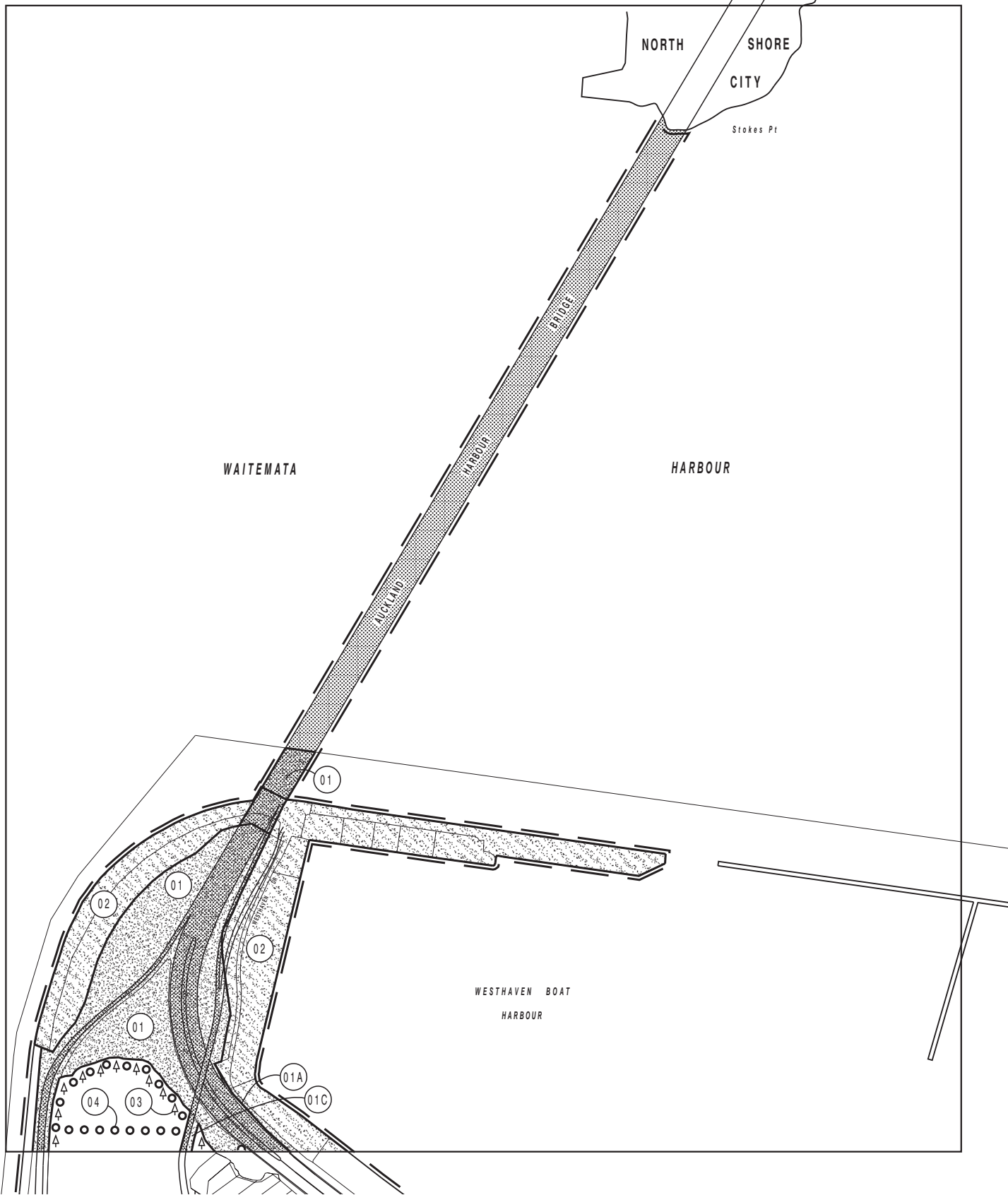
**A07**  
B06 | B07 | B08

**PLANNING MAP No 1 ZONING**



CITY OF AUCKLAND  
DISTRICT PLAN  
ISTHMUS SECTION  
- OPERATIVE 1999





**A07**



**PLANNING MAP No 2  
ADDITIONAL LIMITATIONS**



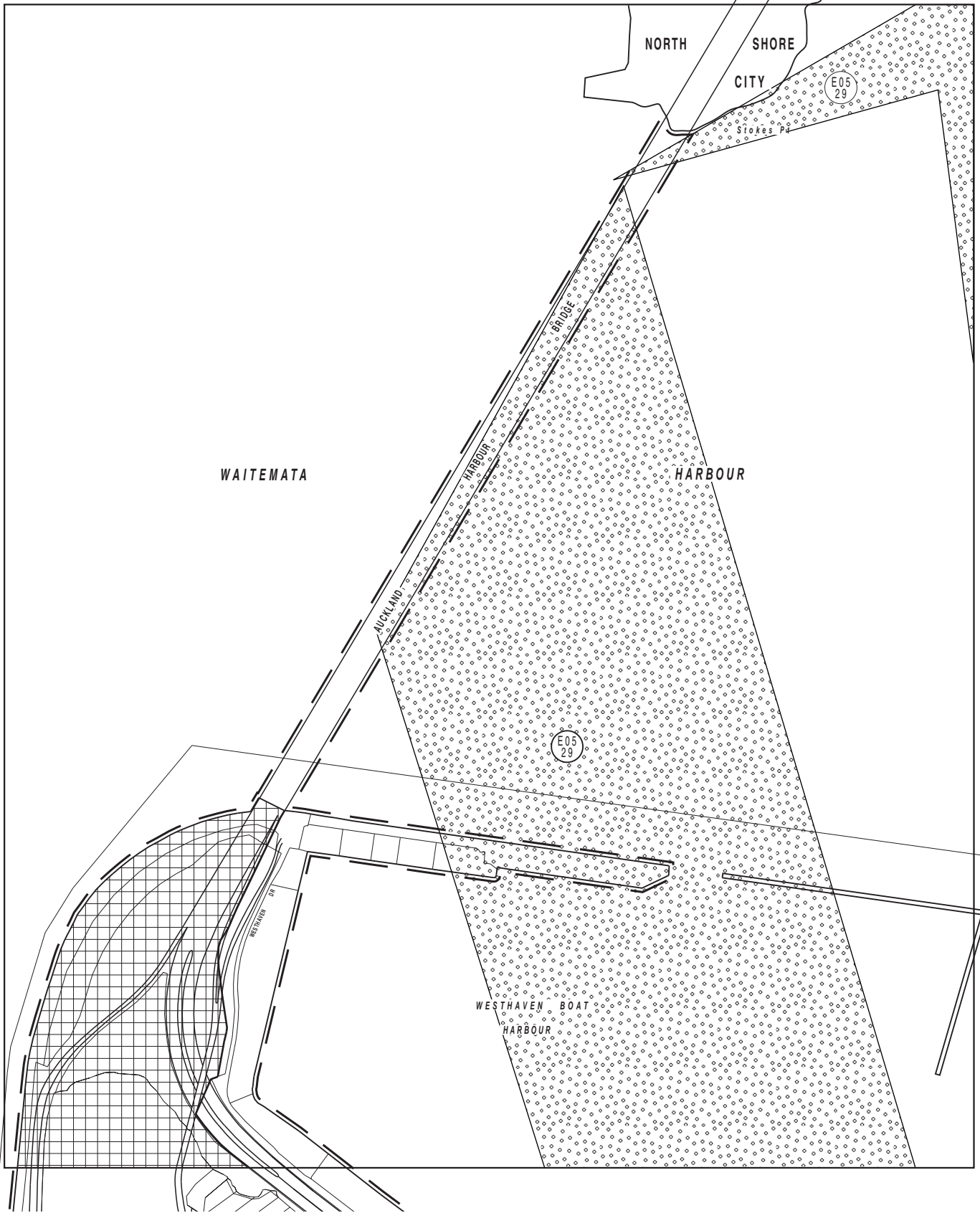
0 1:7000 200m



CITY OF AUCKLAND  
DISTRICT PLAN  
ISTHMUS SECTION  
- OPERATIVE 1999

Reference Numbers	Archaeological and Geological Features	Interchange Control Areas
Designated Works	Archaeological Feature only	Pedestrian Malls
Additional Development Controls	Geological Feature only	Footways
Former Landfill Areas	Maori Heritage Sites	Service Lanes
Sites subject to both Retail Frontage and Verandah Controls	Significant Ecological Areas	Local Roads
Sites subject to Verandah Control only	Cliffline Tree Amenity Area	Collector Roads
Special Yard Requirement	Tamaki Drive Scenic Way	District Arterial Roads
Buildings, Objects or Places	Protection of Sunlight Admission Control to Broadway	Regional Arterial Roads
Trees (singular)	Building Line Restrictions	Strategic Routes
Groups of trees (two or more)	Vehicular Access Restrictions	Lodged notice of requirement All public roads are subject to designation B08-04
	Central Area Boundary	District Boundary

UPDATED 26/07/16



	<b>Reference Numbers</b>		<b>D09-34 View Protection - Newmarket Viaduct Affected Areas - Harbour &amp; Gulf</b>
	<b>H05-04 Airport Approach Height Control</b>		<b>E05-29 View Protection - Volcanic Cones Affected Areas</b>
	<b>B04-01 Coastal Management Area</b>		<b>H09-13 View Protection - Onehunga Motorway Affected Areas</b>
	<b>B09-01 View Protection - War Memorial Museum Affected Areas</b>		<b>Footways</b>
	<b>D09-33 View Protection - Newmarket Viaduct Affected Areas - Mt Hobson</b>		<b>Service Lanes</b>
			<b>District Boundary</b>

UPDATED 26/07/16

	<b>A07</b>
<b>PLANNING MAP No 3 ADDITIONAL LIMITATIONS</b>	
CITY OF AUCKLAND DISTRICT PLAN ISTHMUS SECTION - OPERATIVE 1999	