

**NOTE:**  
This Section of the Plan does not include the Central Area. For planning policies and rules for activities and developments in the Central Area, refer to the Central Area Section of the District Plan.



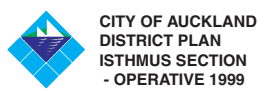
**B07**

A07	B06	B08
C06	C07	C08

**PLANNING MAP No 1 ZONING**

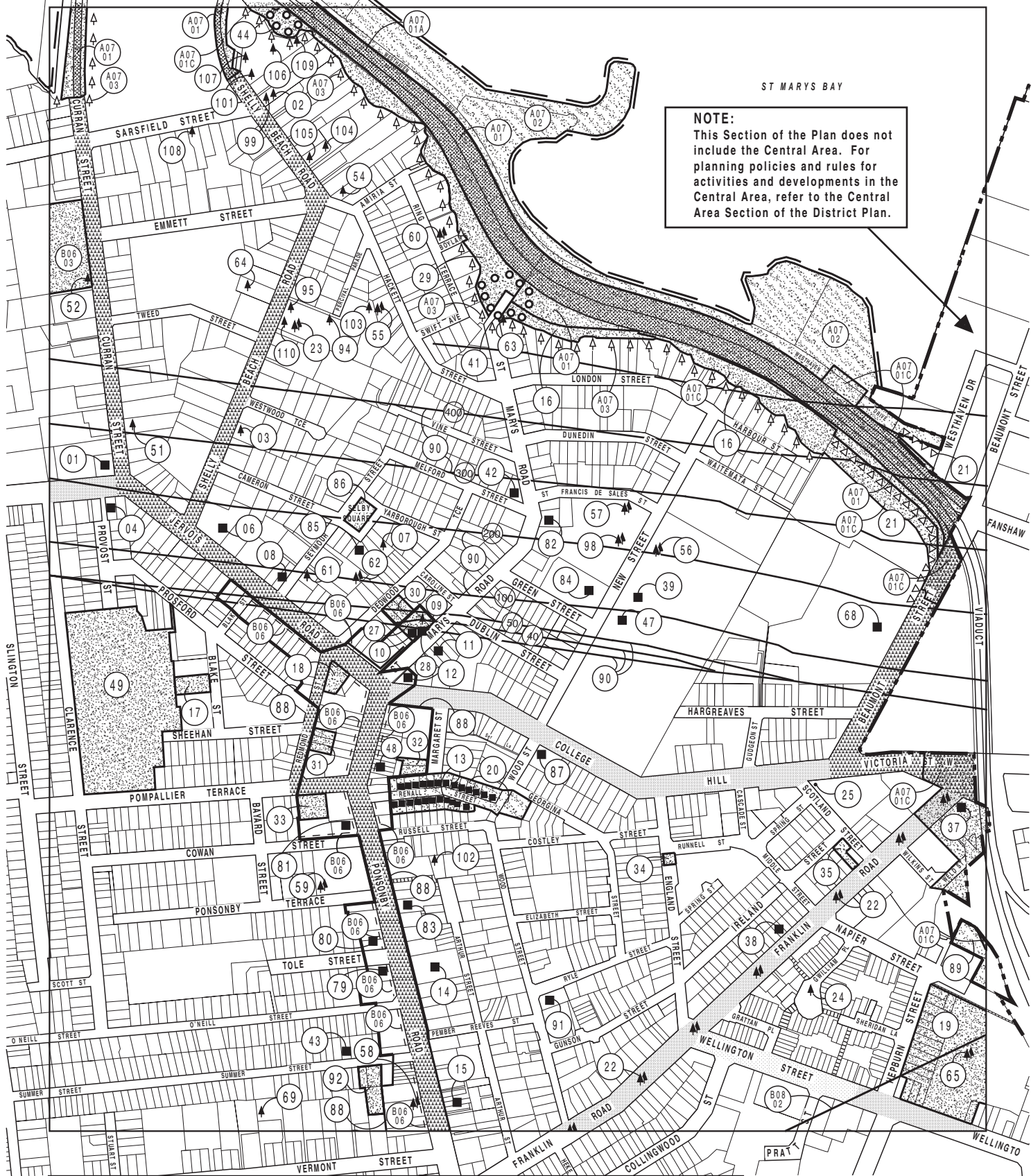


0 1:7000 200m



	<b>Residential Activity Zones</b>		<b>Boundary between zones</b>
	<b>Business Activity Zones</b>		<b>Special Parking Zones</b>
	<b>Special Purpose Activity Zones</b>		<b>Footways</b>
	<b>Open Space Activity Zones</b>		<b>Service Lanes</b>
			<b>Motorways, Roads</b>
			<b>Central Area Boundary</b>
			<b>District Boundary</b>

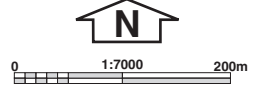
**NOTE:**  
This Section of the Plan does not include the Central Area. For planning policies and rules for activities and developments in the Central Area, refer to the Central Area Section of the District Plan.

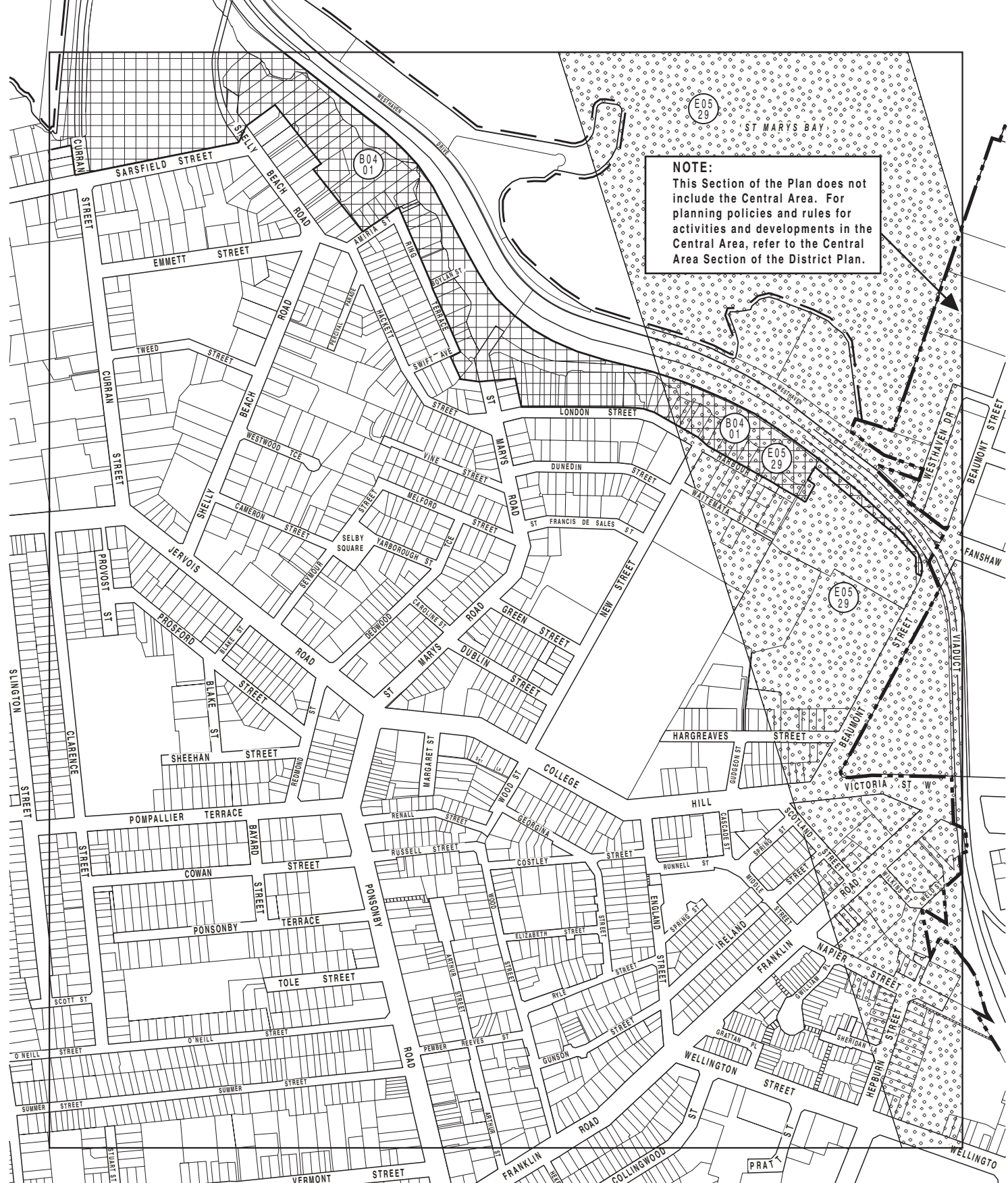


Reference Numbers	Archaeological and Geological Features	Interchange Control Areas
Designated Works	Archaeological Feature only	Pedestrian Malls
Additional Development Controls	Geological Feature only	Footways
Former Landfill Areas	Maori Heritage Sites	Service Lanes
Sites subject to both Retail Frontage and Verandah Controls	Significant Ecological Areas	Local Roads
Sites subject to Verandah Control only	Cliffline Tree Amenity Area	Collector Roads
Special Yard Requirement	Tamaki Drive Scenic Way	District Arterial Roads
Buildings, Objects or Places	Protection of Sunlight Admission Control to Broadway	Regional Arterial Roads
Trees (singular)	Building Line Restrictions	Strategic Routes
Groups of trees (two or more)	Vehicular Access Restrictions	Lodged notice of requirement
	Central Area Boundary	All public roads are subject to designation B08-04
		District Boundary

A07	B08	<b>B07</b>
B06	C08	
C06	C07	

**PLANNING MAP No 2  
ADDITIONAL LIMITATIONS**





**NOTE:**  
 This Section of the Plan does not include the Central Area. For planning policies and rules for activities and developments in the Central Area, refer to the Central Area Section of the District Plan.

**B07**

A07		
B06	B08	
C06	C07	C08

**PLANNING MAP No 3  
 ADDITIONAL LIMITATIONS**



0 1:7000 200m



**CITY OF AUCKLAND  
 DISTRICT PLAN  
 ISTHMUS SECTION  
 - OPERATIVE 1999**

	<b>Reference Numbers</b>		<b>D09-34 View Protection - Newmarket Viaduct Affected Areas - Harbour &amp; Gulf</b>
	<b>H05-04 Airport Approach Height Control</b>		<b>E05-29 View Protection - Volcanic Cones Affected Areas</b>
	<b>B04-01 Coastal Management Area</b>		<b>H09-13 View Protection - Onehunga Motorway Affected Areas</b>
	<b>B09-01 View Protection - War Memorial Museum Affected Areas</b>		<b>Footways</b>
	<b>D09-33 View Protection - Newmarket Viaduct Affected Areas - Mt Hobson</b>		<b>Service Lanes</b>
			<b>District Boundary</b>

UPDATED 26/07/16