

B09

B08 B10
C08 C09 C10

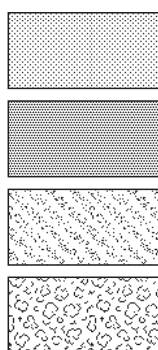
**PLANNING MAP No 1
ZONING**



0 1:7000 200m



**CITY OF AUCKLAND
DISTRICT PLAN
ISTHMUS SECTION
- OPERATIVE 1999**



Residential Activity Zones

Business Activity Zones

Special Purpose Activity Zones

Open Space Activity Zones



Boundary between zones

Special Parking Zones



Footways



Service Lanes



Motorways, Roads

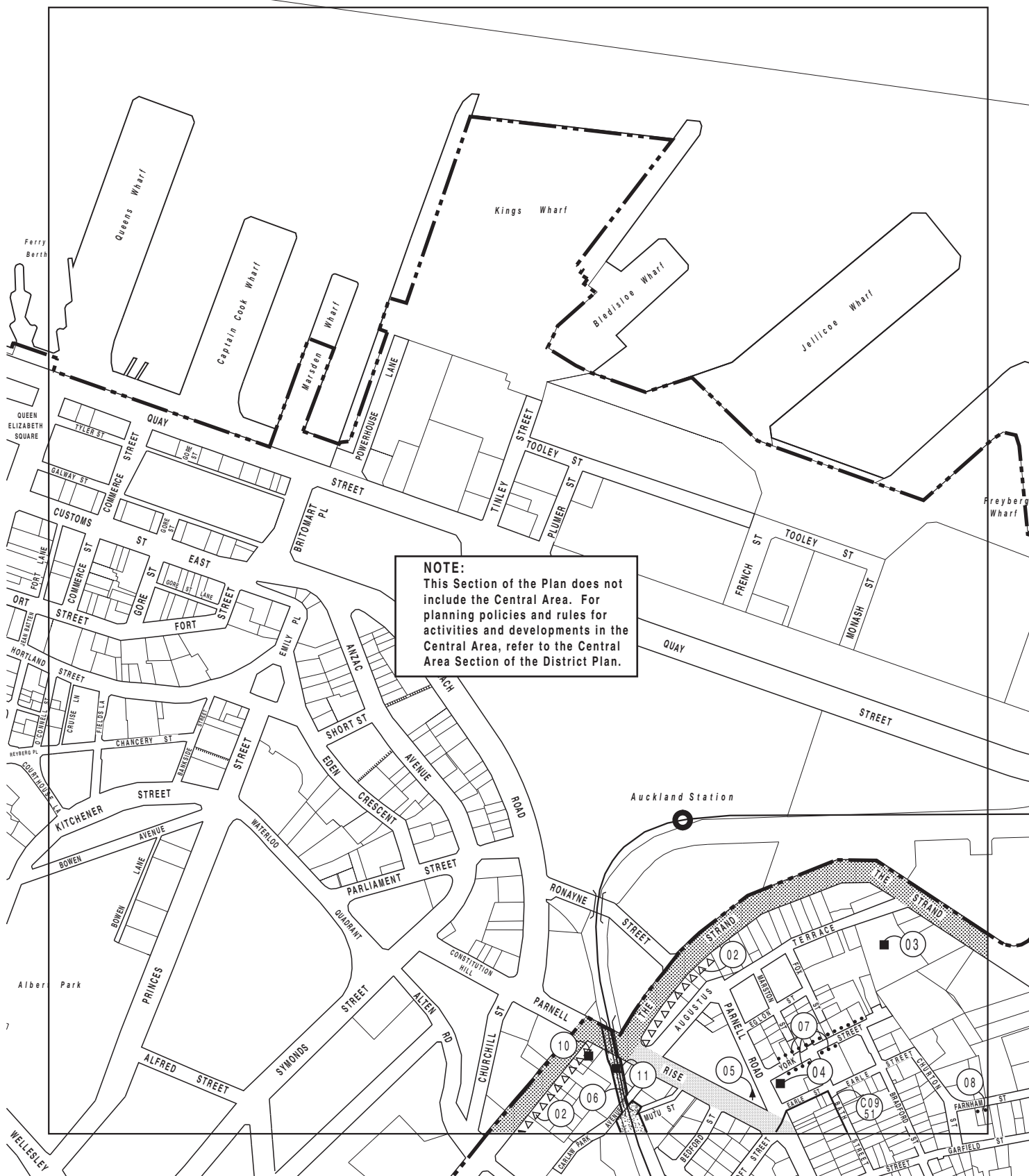


Central Area Boundary



District Boundary

UPDATED 14/05/14



NOTE:
This Section of the Plan does not include the Central Area. For planning policies and rules for activities and developments in the Central Area, refer to the Central Area Section of the District Plan.

<p>10 0107</p> <p>Reference Numbers</p> <p>Designated Works</p> <p>Additional Development Controls</p> <p>Former Landfill Areas</p> <p>Sites subject to both Retail Frontage and Verandah Controls</p> <p>Sites subject to Verandah Control only</p> <p>Special Yard Requirement</p> <p>Buildings, Objects or Places</p> <p>Trees (singular)</p> <p>Groups of trees (two or more)</p>	<p>Archaeological and Geological Features</p> <p>Archaeological Feature only</p> <p>Geological Feature only</p> <p>Maori Heritage Sites</p> <p>Significant Ecological Areas</p> <p>Cliffline Tree Amenity Area</p> <p>Tamaki Drive Scenic Way</p> <p>Protection of Sunlight Admission Control to Broadway</p> <p>Building Line Restrictions</p> <p>Vehicular Access Restrictions</p> <p>Central Area Boundary</p>	<p>Interchange Control Areas</p> <p>Pedestrian Malls</p> <p>Footways</p> <p>Service Lanes</p> <p>Local Roads</p> <p>Collector Roads</p> <p>District Arterial Roads</p> <p>Regional Arterial Roads</p> <p>Strategic Routes</p> <p>Lodged notice of requirement</p> <p>All public roads are subject to designation B08-04</p> <p>District Boundary</p>
---	---	--

B09

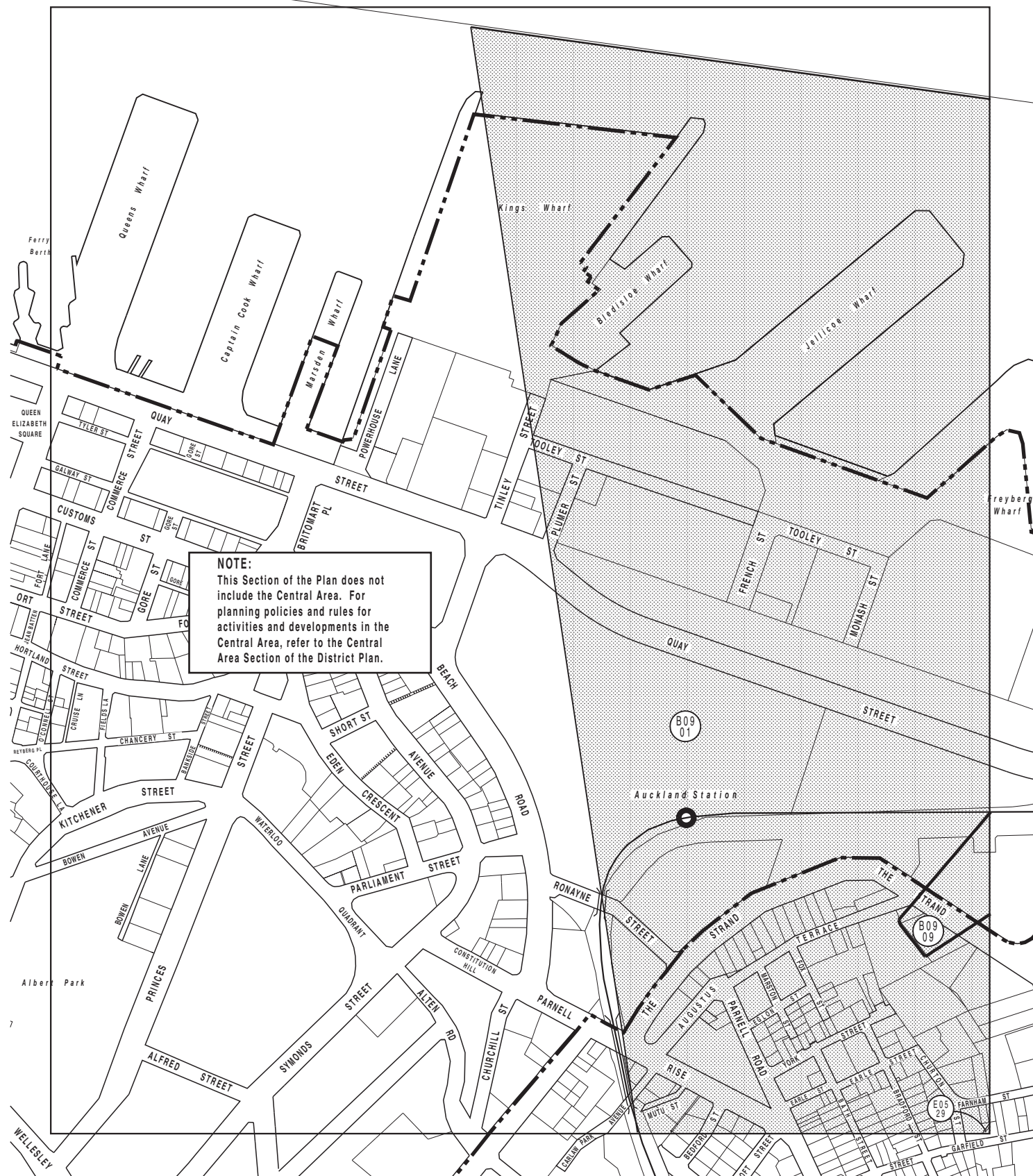
PLANNING MAP No 2
ADDITIONAL LIMITATIONS

1:7000

200m

CITY OF AUCKLAND
DISTRICT PLAN
ISTHMUS SECTION
- OPERATIVE 1999

UPDATED 26/07/16



B09

B08	B10
C08	C09 C10

**PLANNING MAP No 3
ADDITIONAL LIMITATIONS**



0 1:7000 200m



**CITY OF AUCKLAND
DISTRICT PLAN
ISTHMUS SECTION
- OPERATIVE 1999**

03 612 07

Reference Numbers



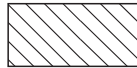
H05-04 Airport Approach Height Control



B04-01 Coastal Management Area



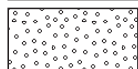
B09-01 View Protection - War Memorial Museum Affected Areas



D09-33 View Protection - Newmarket Viaduct Affected Areas - Mt Hobson



D09-34 View Protection - Newmarket Viaduct Affected Areas - Harbour & Gulf



E05-29 View Protection - Volcanic Cones Affected Areas



H09-13 View Protection - Onehunga Motorway Affected Areas



Footways



Service Lanes



District Boundary

UPDATED 26/07/16