

WAITEMATA

HARBOUR

Fergusson Wharf

Freyberg Wharf

NOTE:

This Section of the Plan does not include the Central Area. For planning policies and rules for activities and developments in the Central Area, refer to the Central Area Section of the District Plan.

SOLENT ST

SUNDERLAND STREET

TAMAKI DRIVE

Point Resolution

JUDGES BAY

GLADSTONE ROAD

KENWYN ST

WATT ST

FARADAY ST

ST GEORGES BN RD

CLEVELAND

STANWELL ST

ROAD

BALFOUR ROAD

GLADSTONE ROAD

JUDGES BAY

BRIDGEWATER

ST STEPHENS AVENUE

ROTAP ROAD

JUDGES BAY

STANWELL ST

ROAD

STANWELL ST

STANWELL ST

STANWELL ST

STANWELL ST

STANWELL ST

STANWELL ST

STANWELL ST

STANWELL ST


STANWELL ST

STANWELL ST


STANWELL ST



Residential Activity Zones



Business Activity Zones



Special Purpose Activity Zones



Open Space Activity Zones



Boundary between zones



Special Parking Zones



Footways



Service Lanes



Motorways, Roads



Central Area Boundary



District Boundary

UPDATED 14/05/14

B09 B11
C09 C10 C11

B10

PLANNING MAP No 1
ZONING



0 1:7000 200m

CITY OF AUCKLAND
DISTRICT PLAN
ISTHMUS SECTION
- OPERATIVE 1999



WAITEMATA HARBOUR

NOTE:
This Section of the Plan does not include the Central Area. For planning policies and rules for activities and developments in the Central Area, refer to the Central Area Section of the District Plan.

B10

PLANNING MAP No 2 ADDITIONAL LIMITATIONS



0 1:7000 200m



CITY OF AUCKLAND
DISTRICT PLAN
ISTHMUS SECTION
- OPERATIVE 1999

10 01	Reference Numbers	★★★★★	Archaeological and Geological Features	▽▽▽▽▽	Interchange Control Areas
	Designated Works	☆☆☆☆☆	Archaeological Feature only		Pedestrian Malls
	Additional Development Controls	★★★★★	Geological Feature only		Footways
	Former Landfill Areas	○○○○○	Maori Heritage Sites		Service Lanes
- - - - -	Sites subject to both Retail Frontage and Verandah Controls		Significant Ecological Areas		Local Roads
xxxxxxx	Sites subject to Verandah Control only		Cliffline Tree Amenity Area		Collector Roads
- - - - -	Special Yard Requirement	⊗ ⊗ ⊗	Tamaki Drive Scenic Way		District Arterial Roads
■	Buildings, Objects or Places		Protection of Sunlight Admission Control to Broadway		Regional Arterial Roads
▲	Trees (singular)	Building Line Restrictions		Strategic Routes
▲▲	Groups of trees (two or more)		Vehicular Access Restrictions		Lodged notice of requirement
		- . - . -	Central Area Boundary		District Boundary

UPDATED 26/07/16


WAITEMATA HARBOUR

NOTE:
This Section of the Plan does not include the Central Area. For planning policies and rules for activities and developments in the Central Area, refer to the Central Area Section of the District Plan.




03 / 612 07

Reference Numbers



H05-04 Airport Approach Height Control



B04-01 Coastal Management Area



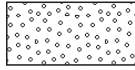
B09-01 View Protection - War Memorial Museum Affected Areas




D09-33 View Protection - Newmarket Viaduct Affected Areas - Mt Hobson



D09-34 View Protection - Newmarket Viaduct Affected Areas - Harbour & Gulf



E05-29 View Protection - Volcanic Cones Affected Areas




H09-13 View Protection - Onehunga Motorway Affected Areas



Footways



Service Lanes



District Boundary

B09 B11
C09 C10 C11

B10

**PLANNING MAP No 3
ADDITIONAL LIMITATIONS**



0 1:7000 200m

CITY OF AUCKLAND
DISTRICT PLAN
ISTHMUS SECTION
- OPERATIVE 1999



UPDATED 26/07/16