

# WAITEMATA HARBOUR

**B11**

B10	B12
C10	C11
C12	

## PLANNING MAP No 1 ZONING



0 1:7000 200m




CITY OF AUCKLAND  
DISTRICT PLAN  
ISTHMUS SECTION  
- OPERATIVE 1999



Residential Activity Zones



Business Activity Zones



Special Purpose Activity Zones



Open Space Activity Zones



Boundary between zones



Special Parking Zones



Footways



Service Lanes



Motorways, Roads



Central Area Boundary



District Boundary

Pokanoo Point

OS5


OS1

TAMAKI DRIVE

UHAER

WAITEMATA

HARBOUR



	Reference Numbers		Archaeological and Geological Features		Interchange Control Areas
	Designated Works		Archaeological Feature only		Pedestrian Malls
	Additional Development Controls		Geological Feature only		Footways
	Former Landfill Areas		Maori Heritage Sites		Service Lanes
	Sites subject to both Retail Frontage and Verandah Controls		Significant Ecological Areas		Local Roads
	Sites subject to Verandah Control only		Cliffline Tree Amenity Area		Collector Roads
	Special Yard Requirement		Tamaki Drive Scenic Way		District Arterial Roads
	Buildings, Objects or Places		Protection of Sunlight Admission Control to Broadway		Regional Arterial Roads
	Trees (singular)		Building Line Restrictions		Strategic Routes
	Groups of trees (two or more)		Vehicular Access Restrictions		Lodged notice of requirement
			Central Area Boundary		All public roads are subject to designation B08-04
					District Boundary

B10

B12

C10

C11

C12

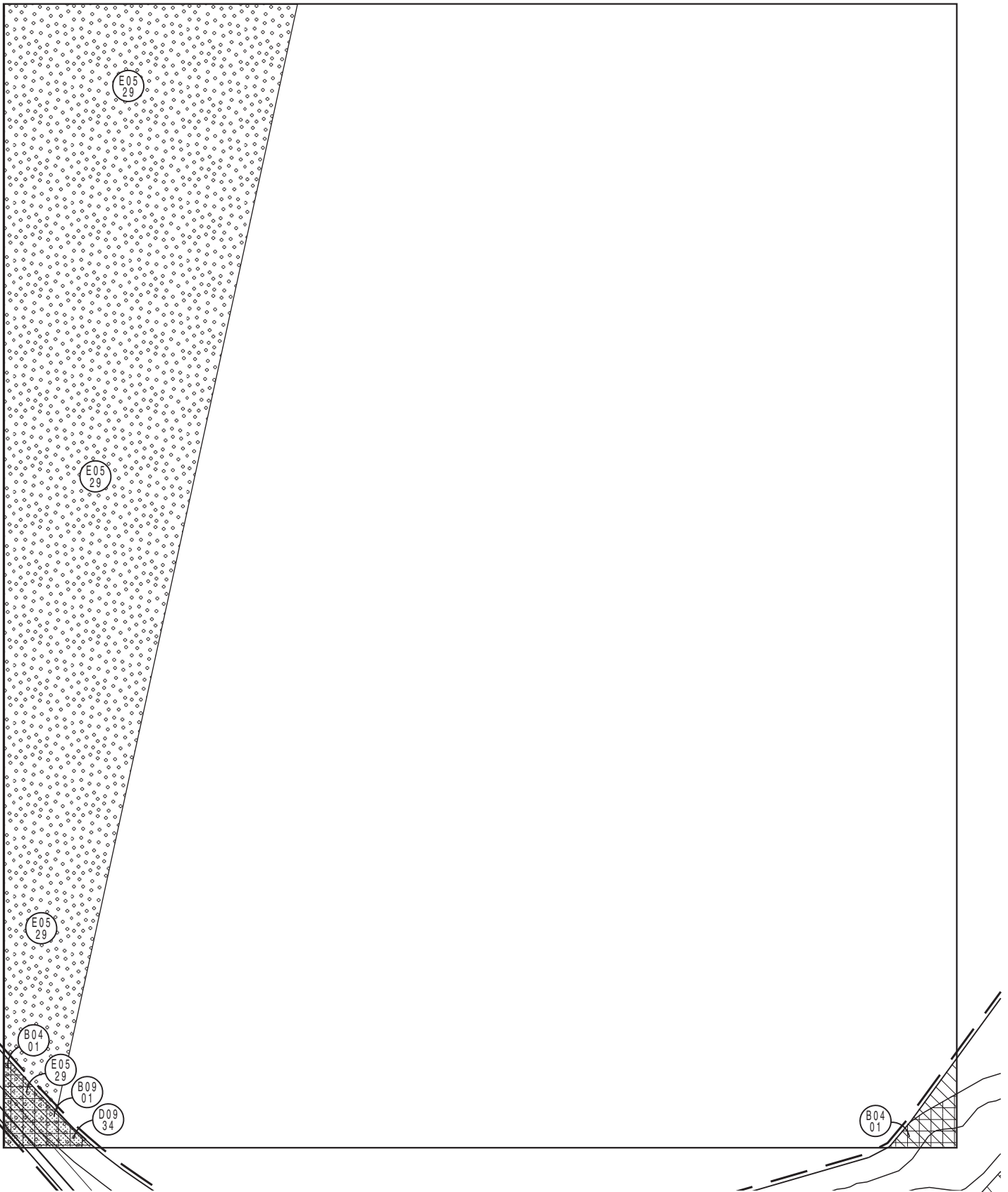
**B11**

**PLANNING MAP No 2  
ADDITIONAL LIMITATIONS**

0 1:7000 200m

CITY OF AUCKLAND  
DISTRICT PLAN  
ISTHMUS SECTION  
- OPERATIVE 1999

UPDATED 26/07/16



**B11**

B10	B12
C10	C12


**PLANNING MAP No 3  
ADDITIONAL LIMITATIONS**



0 1:7000 200m




**CITY OF AUCKLAND  
DISTRICT PLAN  
ISTHMUS SECTION  
- OPERATIVE 1999**



**Reference Numbers**



**H05-04 Airport Approach Height Control**



**B04-01 Coastal Management Area**



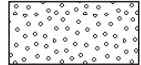
**B09-01 View Protection - War Memorial Museum Affected Areas**



**D09-33 View Protection - Newmarket Viaduct Affected Areas - Mt Hobson**



**D09-34 View Protection - Newmarket Viaduct Affected Areas - Harbour & Gulf**



**E05-29 View Protection - Volcanic Cones Affected Areas**



**H09-13 View Protection - Onehunga Motorway Affected Areas**



**Footways**



**Service Lanes**



**District Boundary**

UPDATED 26/07/16