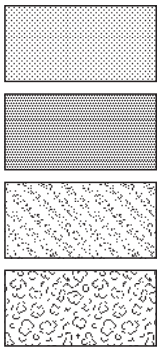
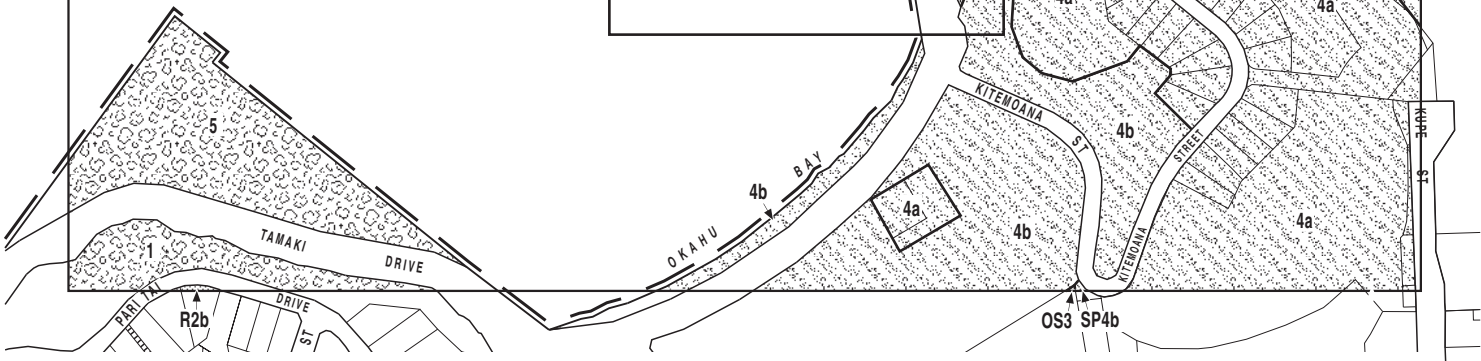
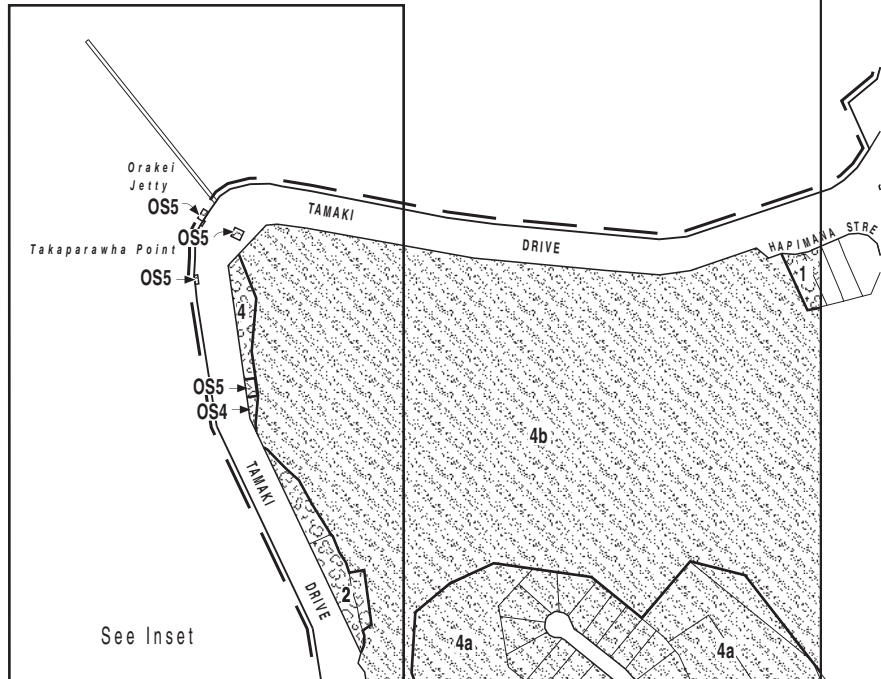


WAITEMATA HARBOUR



Residential Activity Zones
Business Activity Zones
Special Purpose Activity Zones
Open Space Activity Zones



Boundary between zones



Special Parking Zones



Footways



Service Lanes



Motorways, Roads



Central Area Boundary



District Boundary

B11	B13
C11	C12 C13

B12

PLANNING MAP No 1 ZONING



0 1:7000 200m

CITY OF AUCKLAND
DISTRICT PLAN
ISTHMUS SECTION
- OPERATIVE 1999



UPDATED 30/05/13

WAITEMATA HARBOUR



B12

B11	B13
C11	C12 C13

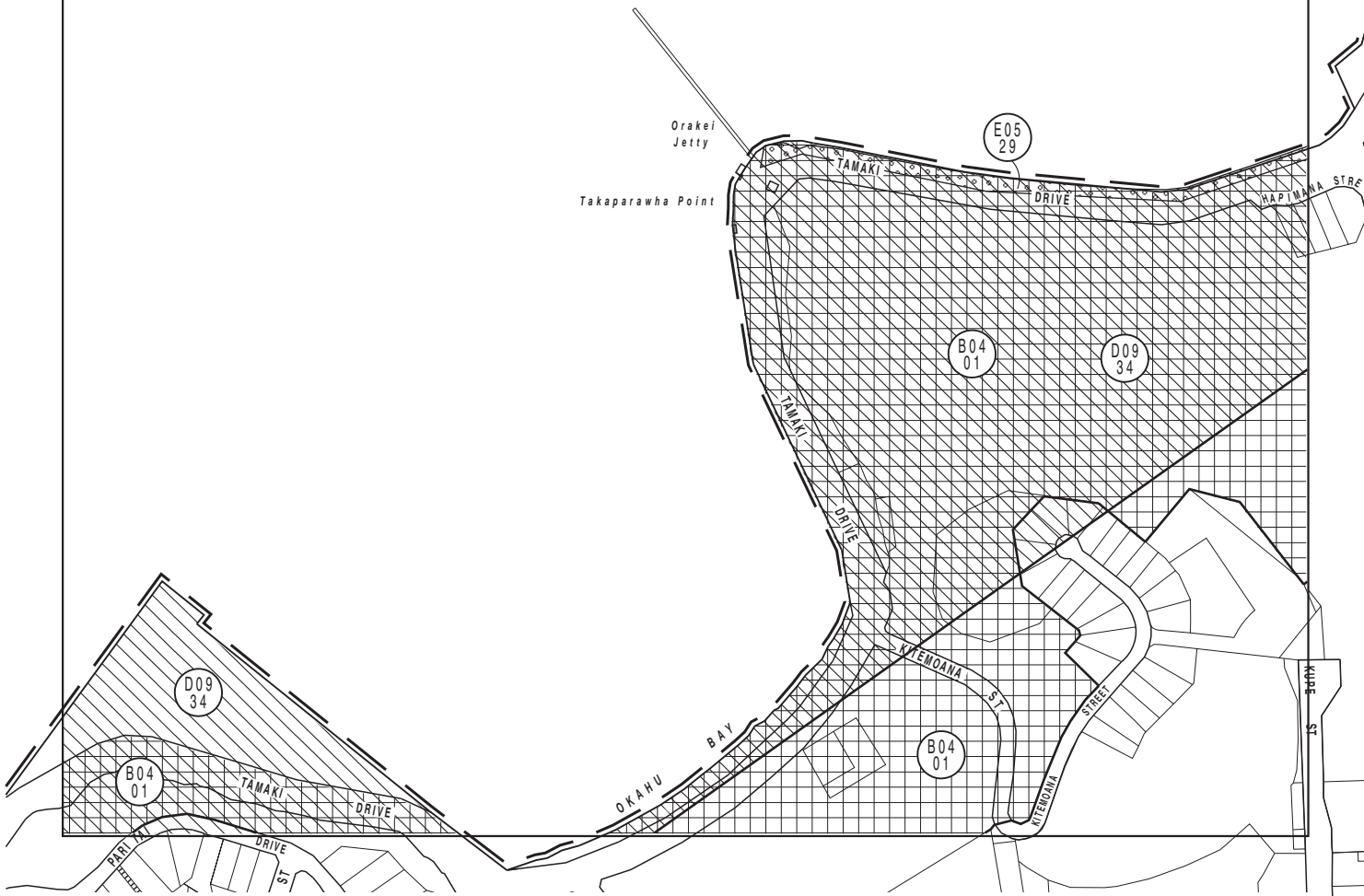
**PLANNING MAP No 2
ADDITIONAL LIMITATIONS**

0 1:7000 200m

**CITY OF AUCKLAND
DISTRICT PLAN
ISTHMUS SECTION
- OPERATIVE 1999**

	Reference Numbers		Archaeological and Geological Features		Interchange Control Areas
	Designated Works		Archaeological Feature only		Pedestrian Malls
	Additional Development Controls		Geological Feature only		Footways
	Former Landfill Areas		Maori Heritage Sites		Service Lanes
	Sites subject to both Retail Frontage and Verandah Controls		Significant Ecological Areas		Local Roads
	Sites subject to Verandah Control only		Cliffline Tree Amenity Area		Collector Roads
	Special Yard Requirement		Tamaki Drive Scenic Way		District Arterial Roads
	Buildings, Objects or Places		Protection of Sunlight Admission Control to Broadway		Regional Arterial Roads
	Trees (singular) Groups of trees (two or more)		Building Line Restrictions		Strategic Routes
	Central Area Boundary		Vehicular Access Restrictions		Lodged notice of requirement All public roads are subject to designation B08-04
			District Boundary		District Boundary

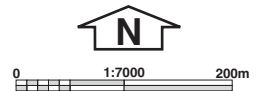
WAITEMATA HARBOUR



	Reference Numbers		D09-34 View Protection - Newmarket Viaduct Affected Areas - Harbour & Gulf
	H05-04 Airport Approach Height Control		E05-29 View Protection - Volcanic Cones Affected Areas
	B04-01 Coastal Management Area		H09-13 View Protection - Onehunga Motorway Affected Areas
	B09-01 View Protection - War Memorial Museum Affected Areas		Footways
	D09-33 View Protection - Newmarket Viaduct Affected Areas - Mt Hobson		Service Lanes
			District Boundary

B11	B13	B12
C11	C12 C13	

**PLANNING MAP No 3
ADDITIONAL LIMITATIONS**



CITY OF AUCKLAND
DISTRICT PLAN
ISTHMUS SECTION
- OPERATIVE 1999



UPDATED 26/07/16