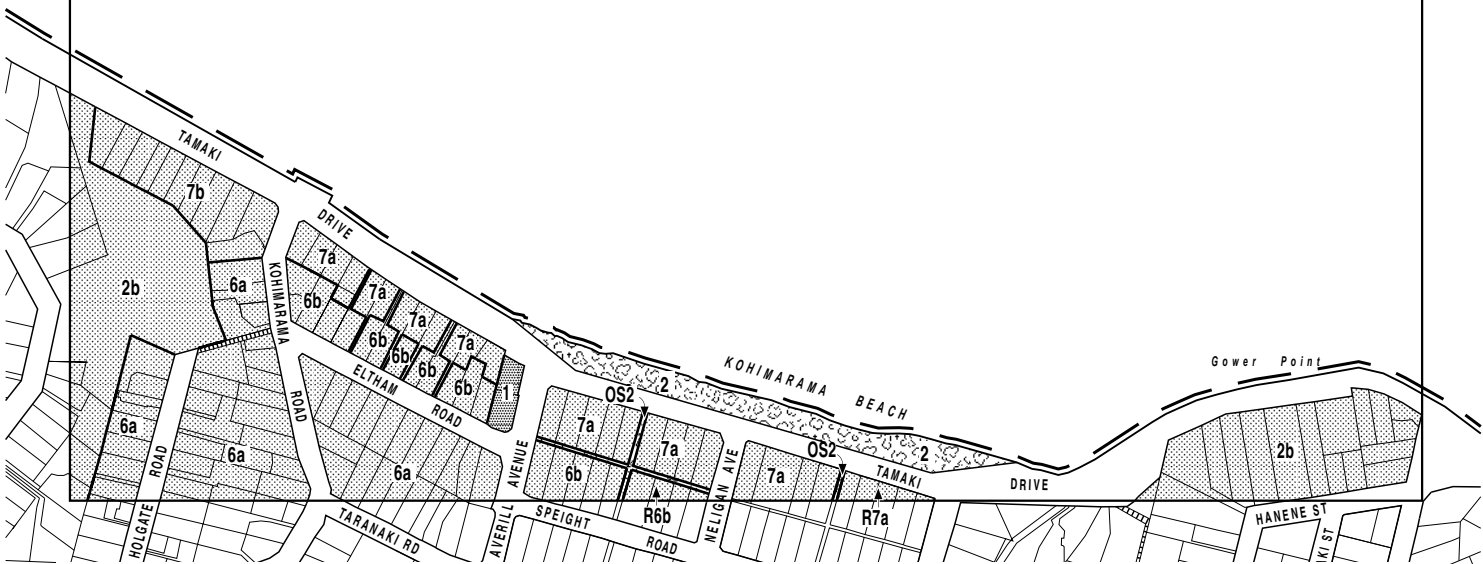













WAITEMATA HARBOUR

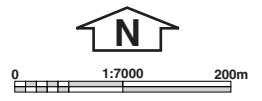


	Residential Activity Zones		Boundary between zones
	Business Activity Zones		Special Parking Zones
	Special Purpose Activity Zones		Footways
	Open Space Activity Zones		Service Lanes
			Motorways, Roads
			Central Area Boundary
			District Boundary

UPDATED 30/05/13

B13	B15	B14
C13	C14	
C15		

PLANNING MAP No 1 ZONING

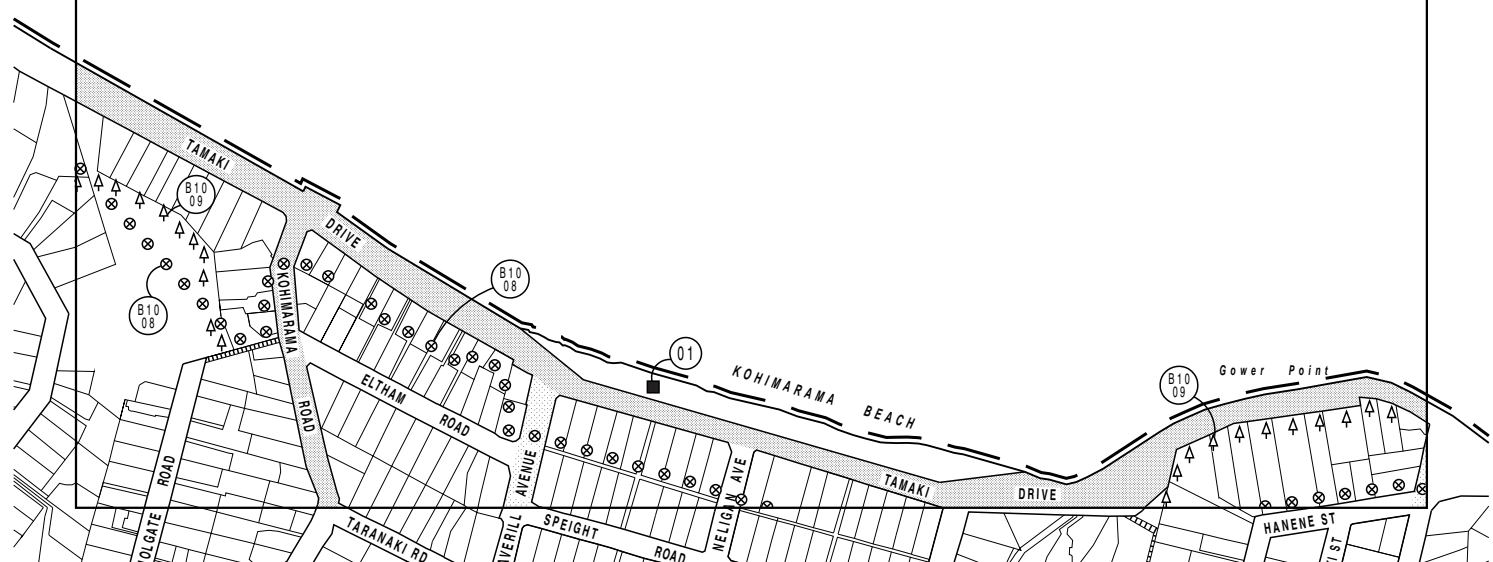


CITY OF AUCKLAND
DISTRICT PLAN
ISTHMUS SECTION
- OPERATIVE 1999



TILBERG AUCKLAND

WAITEMATA HARBOUR



B14

B13	B15
C13	C14 C15

**PLANNING MAP No 2
ADDITIONAL LIMITATIONS**



0 1:7000 200m



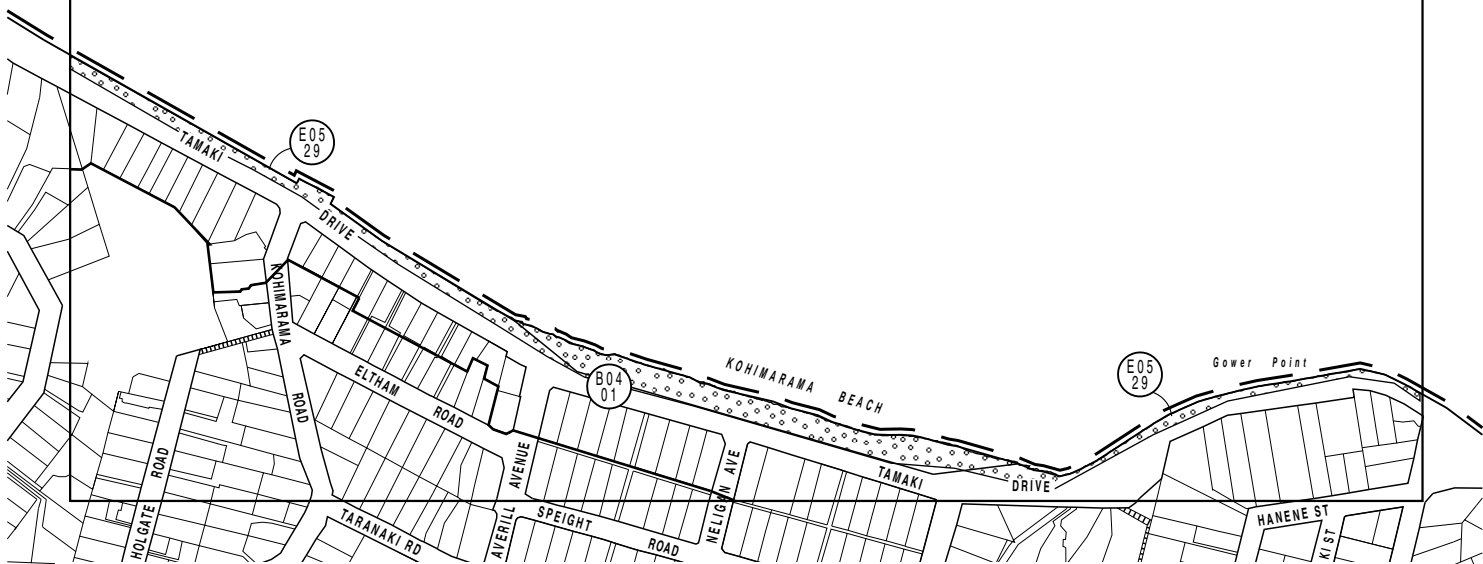
CITY OF AUCKLAND
DISTRICT PLAN
ISTHMUS SECTION
- OPERATIVE 1999

Reference Numbers	Archaeological and Geological Features	Interchange Control Areas
Designated Works	Archaeological Feature only	Pedestrian Malls
Additional Development Controls	Geological Feature only	Footways
Former Landfill Areas	Maori Heritage Sites	Service Lanes
Sites subject to both Retail Frontage and Verandah Controls	Significant Ecological Areas	Local Roads
Sites subject to Verandah Control only	Cliffline Tree Amenity Area	Collector Roads
Special Yard Requirement	Tamaki Drive Scenic Way	District Arterial Roads
Buildings, Objects or Places	Protection of Sunlight Admission Control to Broadway	Regional Arterial Roads
Trees (singular)	Building Line Restrictions	Strategic Routes
Groups of trees (two or more)	Vehicular Access Restrictions	Lodged notice of requirement
	Central Area Boundary	District Boundary

WILHELM
AUCKLAND

UPDATED 26/07/16

WAITEMATA HARBOUR



		Reference Numbers		D09-34 View Protection - Newmarket Viaduct Affected Areas - Harbour & Gulf
		H05-04 Airport Approach Height Control		E05-29 View Protection - Volcanic Cones Affected Areas
		B04-01 Coastal Management Area		H09-13 View Protection - Onehunga Motorway Affected Areas
		B09-01 View Protection - War Memorial Museum Affected Areas		Footways
		D09-33 View Protection - Newmarket Viaduct Affected Areas - Mt Hobson		Service Lanes
				District Boundary

UPDATED 26/07/16

B13	B15	B14
C13	C14 C15	

**PLANNING MAP No 3
ADDITIONAL LIMITATIONS**

0 1:7000 200m
 CITY OF AUCKLAND
 DISTRICT PLAN
 ISTHMUS SECTION
 - OPERATIVE 1999

WILSON BLVD
AUCKLAND