









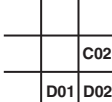

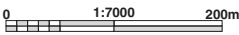
	Residential Activity Zones		Boundary between zones
	Business Activity Zones		Special Parking Zones
	Special Purpose Activity Zones		Footways
	Open Space Activity Zones		Service Lanes
			Motorways, Roads
			Central Area Boundary
			District Boundary

UPDATED 23/12/09

	C01
PLANNING MAP No 1 ZONING	
	
	
CITY OF AUCKLAND DISTRICT PLAN ISTHMUS SECTION - OPERATIVE 1999	



WAITEMATA HARBOUR

WAITAKERE

CITY

ALWY AVE
BRIDGE AVE

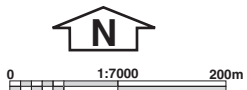
WHAU RIVER

Pollen Island

C01

	C02
D01	D02

**PLANNING MAP No 2
ADDITIONAL LIMITATIONS**

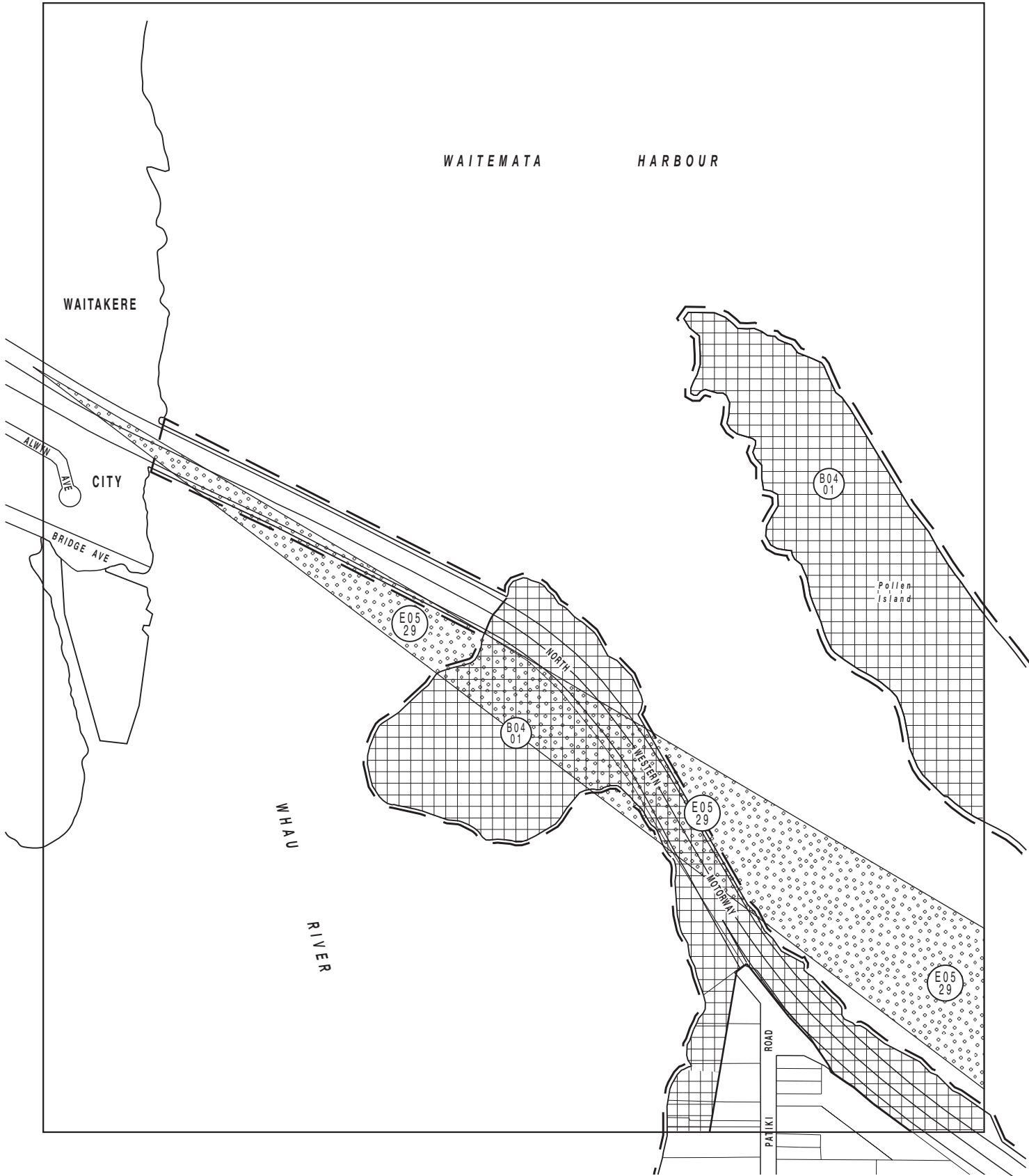


**CITY OF AUCKLAND
DISTRICT PLAN
ISTHMUS SECTION
- OPERATIVE 1999**

	Reference Numbers		Archaeological and Geological Features		Interchange Control Areas
	Designated Works		Archaeological Feature only		Pedestrian Malls
	Additional Development Controls		Geological Feature only		Footways
	Former Landfill Areas		Maori Heritage Sites		Service Lanes
	Sites subject to both Retail Frontage and Verandah Controls		Significant Ecological Areas		Local Roads
	Sites subject to Verandah Control only		Cliffline Tree Amenity Area		Collector Roads
	Special Yard Requirement		Tamaki Drive Scenic Way		District Arterial Roads
	Buildings, Objects or Places		Protection of Sunlight Admission Control to Broadway		Regional Arterial Roads
	Trees (singular)		Building Line Restrictions		Strategic Routes
	Groups of trees (two or more)		Vehicular Access Restrictions		Lodged notice of requirement All public roads are subject to designation B08-04
			Central Area Boundary		District Boundary

UPDATED 26/07/16

WAITEMATA HARBOUR



	Reference Numbers		D09-34 View Protection - Newmarket Viaduct Affected Areas - Harbour & Gulf
	H05-04 Airport Approach Height Control		E05-29 View Protection - Volcanic Cones Affected Areas
	B04-01 Coastal Management Area		B09-01 View Protection - War Memorial Museum Affected Areas
	D09-33 View Protection - Newmarket Viaduct Affected Areas - Mt Hobson		Footways
			Service Lanes
			District Boundary

UPDATED 26/07/16

C02
C01
D01 D02

**PLANNING MAP No 3
ADDITIONAL LIMITATIONS**

N

0 1:7000 200m

CITY OF AUCKLAND
DISTRICT PLAN
ISTHMUS SECTION
- OPERATIVE 1999