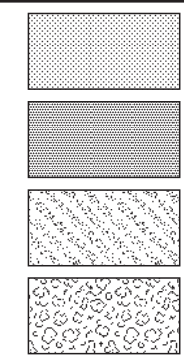
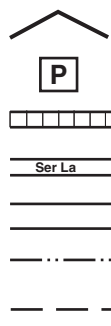


WAITEMATA
HARBOUR



Residential Activity Zones
Business Activity Zones
Special Purpose Activity Zones
Open Space Activity Zones



Boundary between zones
Special Parking Zones
Footways
Service Lanes
Motorways, Roads
Central Area Boundary
District Boundary

B04	B05	C04
D03	D05	

PLANNING MAP No 1
ZONING

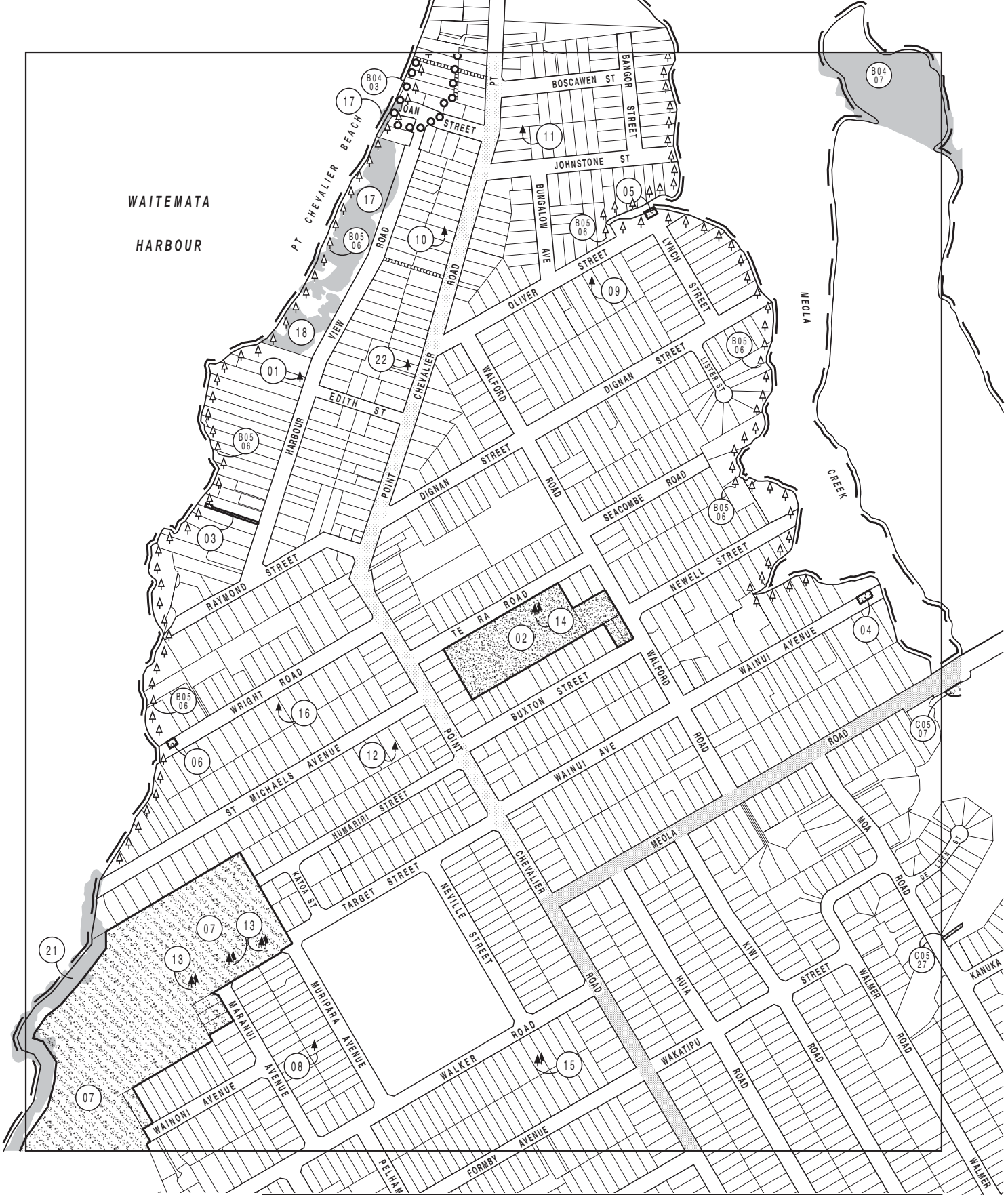


0 1:7000 200m

CITY OF AUCKLAND
DISTRICT PLAN
ISTHMUS SECTION
- OPERATIVE 1999



UPDATED 19/01/10



C04

B04	B05
D03	D05
D04	C05

**PLANNING MAP No 2
ADDITIONAL LIMITATIONS**



0 1:7000 200m



**CITY OF AUCKLAND
DISTRICT PLAN
ISTHMUS SECTION
- OPERATIVE 1999**

(10) (07)	Reference Numbers	★★★★★	Archaeological and Geological Features	▽▽▽▽	Interchange Control Areas
	Designated Works	★★★★★	Archaeological Feature only		Pedestrian Malls
	Additional Development Controls	★★★★★	Geological Feature only		Footways
	Former Landfill Areas		Maori Heritage Sites		Service Lanes
	Sites subject to both Retail Frontage and Verandah Controls		Significant Ecological Areas		Local Roads
	Sites subject to Verandah Control only		Cliffline Tree Amenity Area		Collector Roads
	Special Yard Requirement		Tamaki Drive Scenic Way		District Arterial Roads
	Buildings, Objects or Places		Protection of Sunlight Admission Control to Broadway		Regional Arterial Roads
	Trees (singular)		Building Line Restrictions		Strategic Routes
	Groups of trees (two or more)		Vehicular Access Restrictions		Lodged notice of requirement All public roads are subject to designation B08-04
			Central Area Boundary		District Boundary

UPDATED 03/08/16

