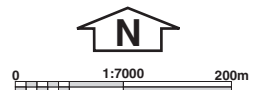


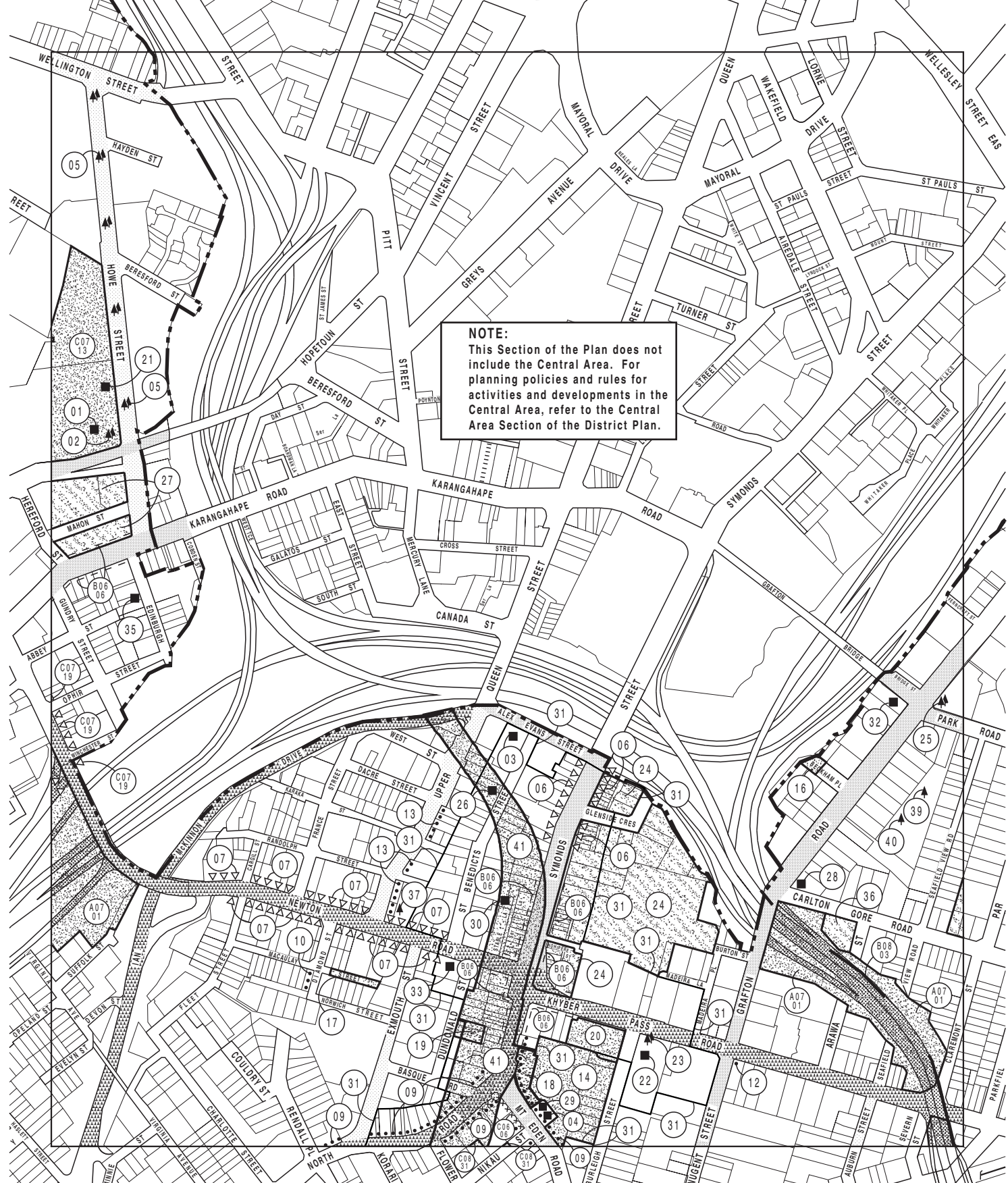
**NOTE:**  
 This Section of the Plan does not include the Central Area. For planning policies and rules for activities and developments in the Central Area, refer to the Central Area Section of the District Plan.

|  |                                |  |                        |
|--|--------------------------------|--|------------------------|
|  | Residential Activity Zones     |  | Boundary between zones |
|  | Business Activity Zones        |  | Special Parking Zones  |
|  | Special Purpose Activity Zones |  | Footways               |
|  | Open Space Activity Zones      |  | Service Lanes          |
|  |                                |  | Motorways, Roads       |
|  |                                |  | Central Area Boundary  |
|  |                                |  | District Boundary      |

|     |     |            |
|-----|-----|------------|
| B07 | B08 | B09        |
| C07 | C09 | <b>C08</b> |
| D07 | D08 | D09        |

**PLANNING MAP No 1  
 ZONING**





**NOTE:**  
 This Section of the Plan does not include the Central Area. For planning policies and rules for activities and developments in the Central Area, refer to the Central Area Section of the District Plan.

**C08**

**PLANNING MAP No 2**  
**ADDITIONAL LIMITATIONS**



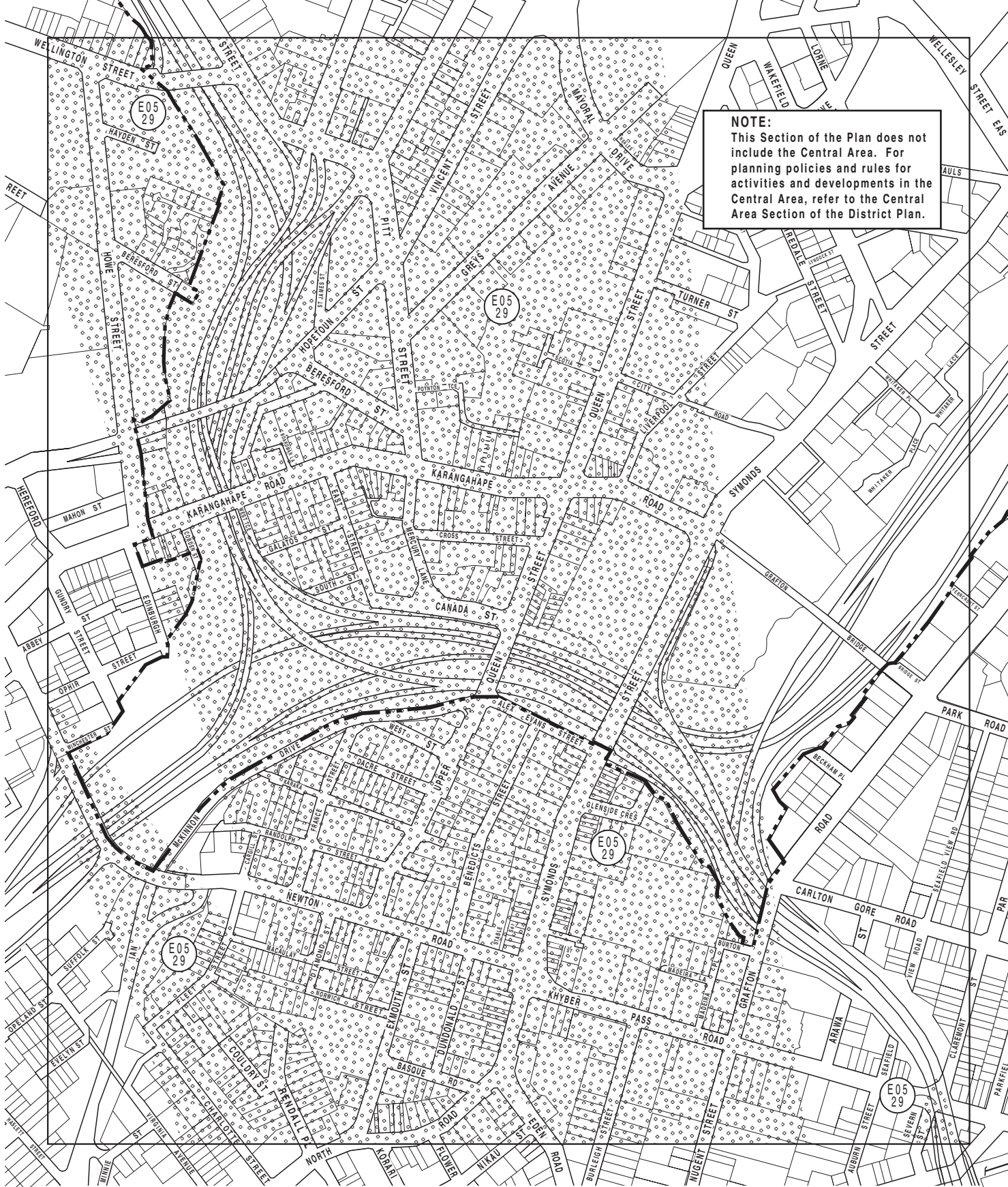
0 1:7000 200m



**CITY OF AUCKLAND**  
**DISTRICT PLAN**  
**ISTHMUS SECTION**  
**- OPERATIVE 1999**

|  |   |  |  |  |  |
|--|---|--|--|--|--|
|  | Reference Numbers   |  | Archaeological and Geological Features               |  | Interchange Control Areas  |
|  | Designated Works  |  | Archaeological Feature only                          |  | Pedestrian Malls   |
|  | Additional Development Controls                             |  | Geological Feature only                              |  | Footways   |
|  | Former Landfill Areas                                       |  | Maori Heritage Sites                                 |  | Service Lanes  |
|  | Sites subject to both Retail Frontage and Verandah Controls |  | Significant Ecological Areas                         |  | Local Roads  |
|  | Sites subject to Verandah Control only                      |  | Cliffline Tree Amenity Area                          |  | Collector Roads  |
|  | Special Yard Requirement                                    |  | Tamaki Drive Scenic Way                              |  | District Arterial Roads  |
|  | Buildings, Objects or Places                                |  | Protection of Sunlight Admission Control to Broadway |  | Regional Arterial Roads  |
|  | Trees (singular)  |  | Building Line Restrictions                           |  | Strategic Routes   |
|  | Groups of trees (two or more)                               |  | Vehicular Access Restrictions                        |  | Lodged notice of requirement<br>All public roads are subject to designation B08-04 |
|  |   |  | Central Area Boundary                                |  | District Boundary  |

UPDATED 03/08/16



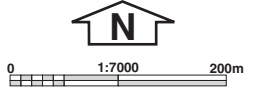
**NOTE:**  
 This Section of the Plan does not include the Central Area. For planning policies and rules for activities and developments in the Central Area, refer to the Central Area Section of the District Plan.

|  |  |  |  |   |
|--|--|--|--|---|
|  |  | <b>Reference Numbers</b>   |  | <b>D09-34 View Protection - Newmarket Viaduct Affected Areas - Harbour &amp; Gulf</b> |
|  |  | <b>H05-04 Airport Approach Height Control</b>                                |  | <b>E05-29 View Protection - Volcanic Cones Affected Areas</b>                         |
|  |  | <b>B04-01 Coastal Management Area</b>  |  | <b>H09-13 View Protection - Onehunga Motorway Affected Areas</b>                      |
|  |  | <b>B09-01 View Protection - War Memorial Museum Affected Areas</b>           |  | <b>Footways</b>   |
|  |  | <b>D09-33 View Protection - Newmarket Viaduct Affected Areas - Mt Hobson</b> |  | <b>Service Lanes</b>  |
|  |  |  |  | <b>District Boundary</b>  |

UPDATED 20/01/15

|     |            |     |
|-----|------------|-----|
| B07 | B08        | B09 |
| C07 | <b>C08</b> |     |
| D07 |            |     |

**PLANNING MAP No 3  
 ADDITIONAL LIMITATIONS**



CITY OF AUCKLAND  
 DISTRICT PLAN  
 ISTHMUS SECTION  
 - OPERATIVE 1999

