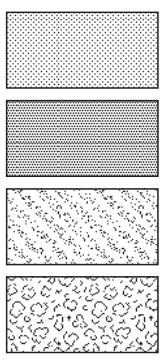
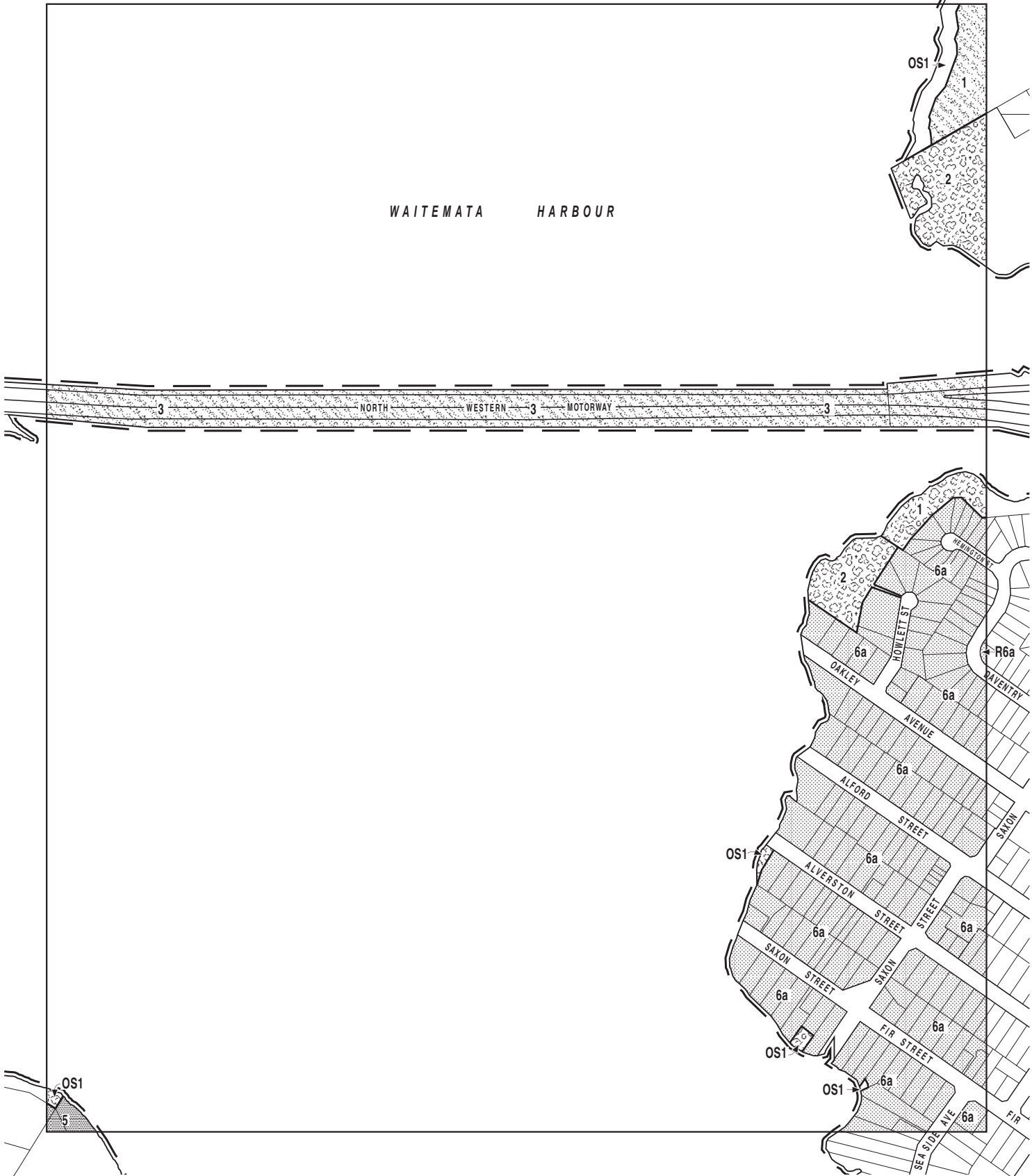


WAITEMATA HARBOUR



Residential Activity Zones
 Business Activity Zones
 Special Purpose Activity Zones
 Open Space Activity Zones



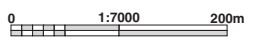
Boundary between zones
 Special Parking Zones
 Footways
 Service Lanes
 Motorways, Roads
 Central Area Boundary
 District Boundary

UPDATED 01/02/13

C02	C04
D02	D04
E02	E04

D03

PLANNING MAP No 1
 ZONING



CITY OF AUCKLAND
 DISTRICT PLAN
 ISTHMUS SECTION
 - OPERATIVE 1999



WAITEMATA HARBOUR

NORTH WESTERN MOTORWAY

D03

**PLANNING MAP No 2
ADDITIONAL LIMITATIONS**



0 1:7000 200m



CITY OF AUCKLAND
DISTRICT PLAN
ISTHMUS SECTION
- OPERATIVE 1999

C02	C04
D02	D04
E02	E03 E04

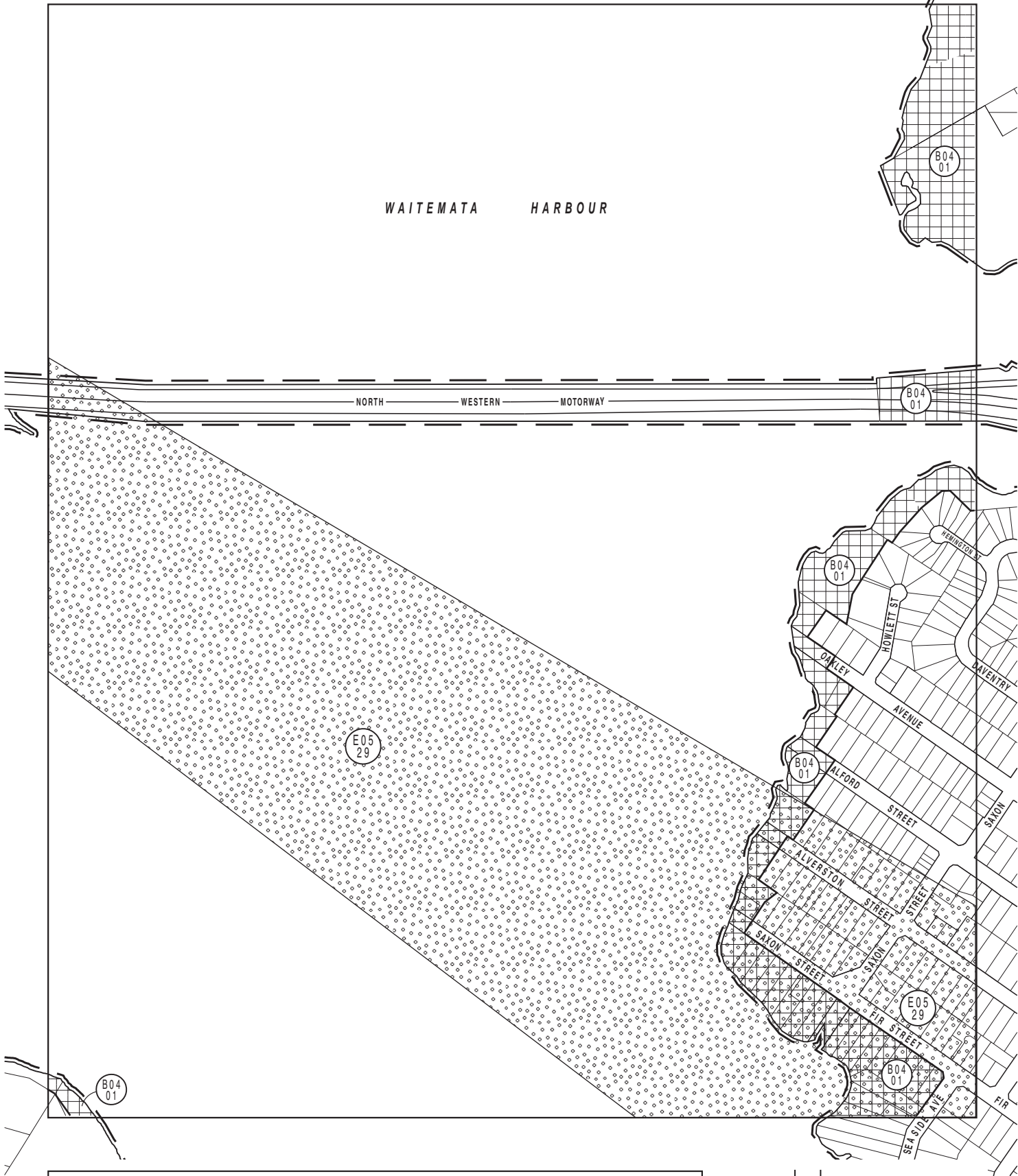
Reference Numbers	Archaeological and Geological Features	Interchange Control Areas
Designated Works	Archaeological Feature only	Pedestrian Malls
Additional Development Controls	Geological Feature only	Footways
Former Landfill Areas	Maori Heritage Sites	Service Lanes
Sites subject to both Retail Frontage and Verandah Controls	Significant Ecological Areas	Local Roads
Sites subject to Verandah Control only	Cliffline Tree Amenity Area	Collector Roads
Special Yard Requirement	Tamaki Drive Scenic Way	District Arterial Roads
Buildings, Objects or Places	Protection of Sunlight Admission Control to Broadway	Regional Arterial Roads
Trees (singular)	Building Line Restrictions	Strategic Routes
Groups of trees (two or more)	Vehicular Access Restrictions	Lodged notice of requirement All public roads are subject to designation B08-04
	Central Area Boundary	District Boundary

UPDATED 27/07/16



WAITEMATA HARBOUR

NORTH WESTERN MOTORWAY

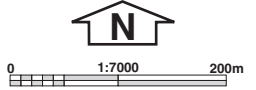


	Reference Numbers		D09-34 View Protection - Newmarket Viaduct Affected Areas - Harbour & Gulf
	H05-04 Airport Approach Height Control		E05-29 View Protection - Volcanic Cones Affected Areas
	B04-01 Coastal Management Area		H09-13 View Protection - Onehunga Motorway Affected Areas
	B09-01 View Protection - War Memorial Museum Affected Areas		Footways
	D09-33 View Protection - Newmarket Viaduct Affected Areas - Mt Hobson		Service Lanes
			District Boundary

UPDATED 27/07/16

C02	C04	D03
D02	D04	
E02	E03	

**PLANNING MAP No 3
ADDITIONAL LIMITATIONS**



CITY OF AUCKLAND
DISTRICT PLAN
ISTHMUS SECTION
- OPERATIVE 1999

