


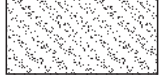






	<b>Residential Activity Zones</b>		<b>Boundary between zones</b>
	<b>Business Activity Zones</b>		<b>Special Parking Zones</b>
	<b>Special Purpose Activity Zones</b>		<b>Footways</b>
	<b>Open Space Activity Zones</b>		<b>Service Lanes</b>
			<b>Motorways, Roads</b>
			<b>Central Area Boundary</b>
			<b>District Boundary</b>

C14	C15	C16	<b>D15</b>
D14		D16	
E14	E15	E16	

**PLANNING MAP No 1  
ZONING**



0 1:7000 200m

CITY OF AUCKLAND  
DISTRICT PLAN  
ISTHMUS SECTION  
- OPERATIVE 1999



UPDATED 31/05/13

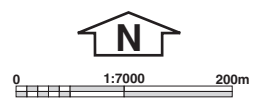




		<b>Reference Numbers</b>		<b>D09-34 View Protection - Newmarket Viaduct Affected Areas - Harbour &amp; Gulf</b>
		<b>H05-04 Airport Approach Height Control</b>		<b>E05-29 View Protection - Volcanic Cones Affected Areas</b>
		<b>B04-01 Coastal Management Area</b>		<b>H09-13 View Protection - Onehunga Motorway Affected Areas</b>
		<b>B09-01 View Protection - War Memorial Museum Affected Areas</b>		<b>Footways</b>
		<b>D09-33 View Protection - Newmarket Viaduct Affected Areas - Mt Hobson</b>		<b>Service Lanes</b>
				<b>District Boundary</b>

C14	C15	C16	<b>D15</b>
D14		D16	
E14	E15	E16	

**PLANNING MAP No 3  
ADDITIONAL LIMITATIONS**



CITY OF AUCKLAND  
DISTRICT PLAN  
ISTHMUS SECTION  
- OPERATIVE 1999



UPDATED 28/07/16