

E01	E02	E03
		F03
		G03

**F02**

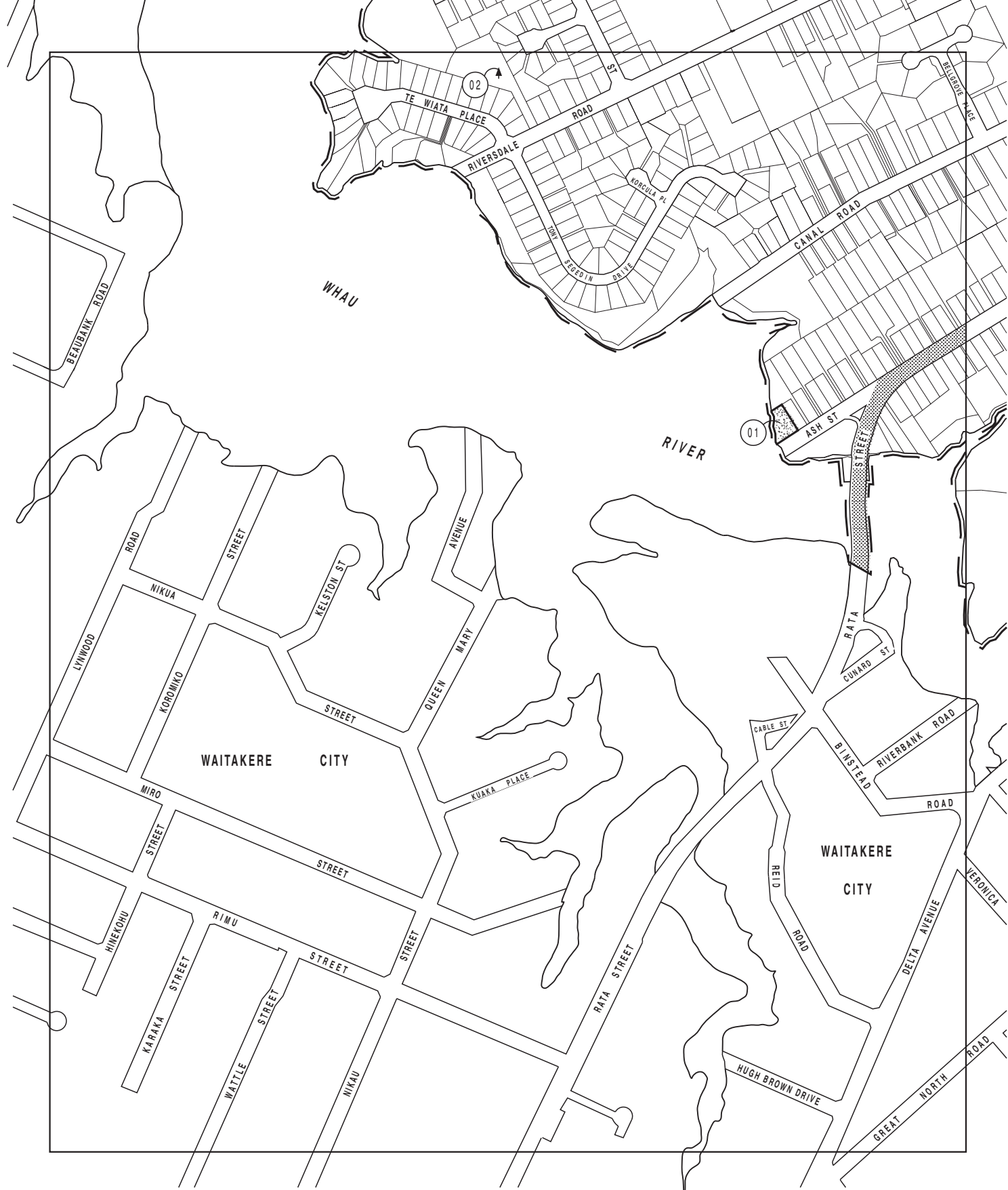
**PLANNING MAP No 1  
ZONING**



0 1:7000 200m

CITY OF AUCKLAND  
DISTRICT PLAN  
ISTHMUS SECTION  
- OPERATIVE 1999





**F02**

**PLANNING MAP No 2  
ADDITIONAL LIMITATIONS**



0 1:7000 200m

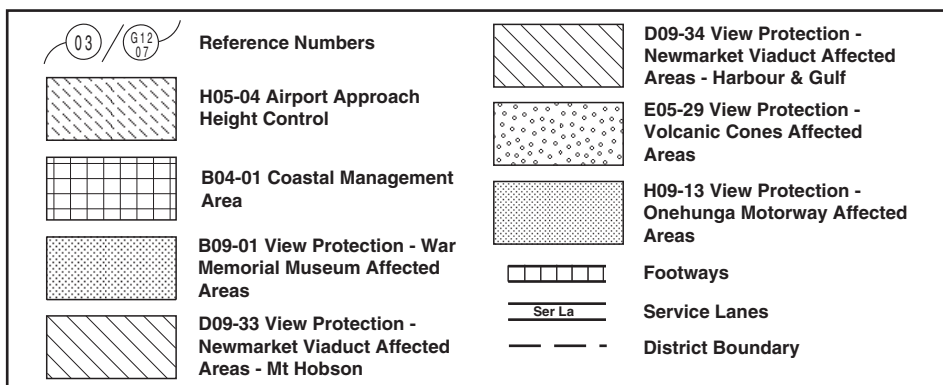
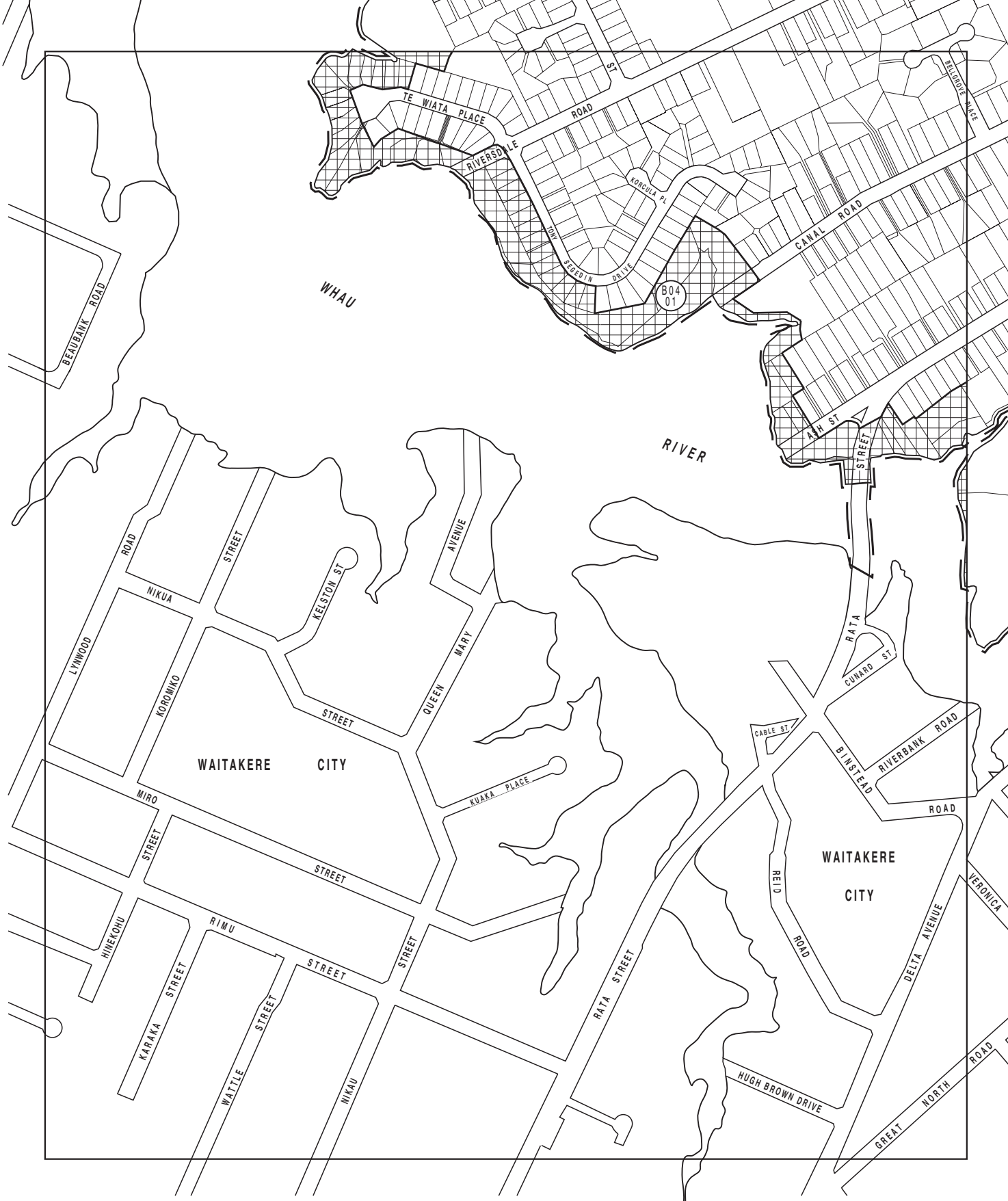


**CITY OF AUCKLAND  
DISTRICT PLAN  
ISTHMUS SECTION  
- OPERATIVE 1999**

E01	E02	E03
		F03
		G03

	Reference Numbers		Archaeological and Geological Features		Interchange Control Areas
	Designated Works		Archaeological Feature only		Pedestrian Malls
	Additional Development Controls		Geological Feature only		Footways
	Former Landfill Areas		Maori Heritage Sites		Service Lanes
	Sites subject to both Retail Frontage and Verandah Controls		Significant Ecological Areas		Local Roads
	Sites subject to Verandah Control only		Cliffline Tree Amenity Area		Collector Roads
	Special Yard Requirement		Tamaki Drive Scenic Way		District Arterial Roads
	Buildings, Objects or Places		Protection of Sunlight Admission Control to Broadway		Regional Arterial Roads
	Trees (singular)		Building Line Restrictions		Strategic Routes
	Groups of trees (two or more)		Vehicular Access Restrictions		Lodged notice of requirement
			Central Area Boundary		All public roads are subject to designation B08-04
					District Boundary

UPDATED 04/08/16



E01	E02	E03
		F03
		G03

**F02**

**PLANNING MAP No 3  
ADDITIONAL LIMITATIONS**



CITY OF AUCKLAND  
DISTRICT PLAN  
ISTHMUS SECTION  
- OPERATIVE 1999

