

F05

| | | |
|-----|-----|-----|
| E04 | E05 | E06 |
| F04 | | F06 |
| G04 | G05 | G06 |

PLANNING MAP No 1 ZONING



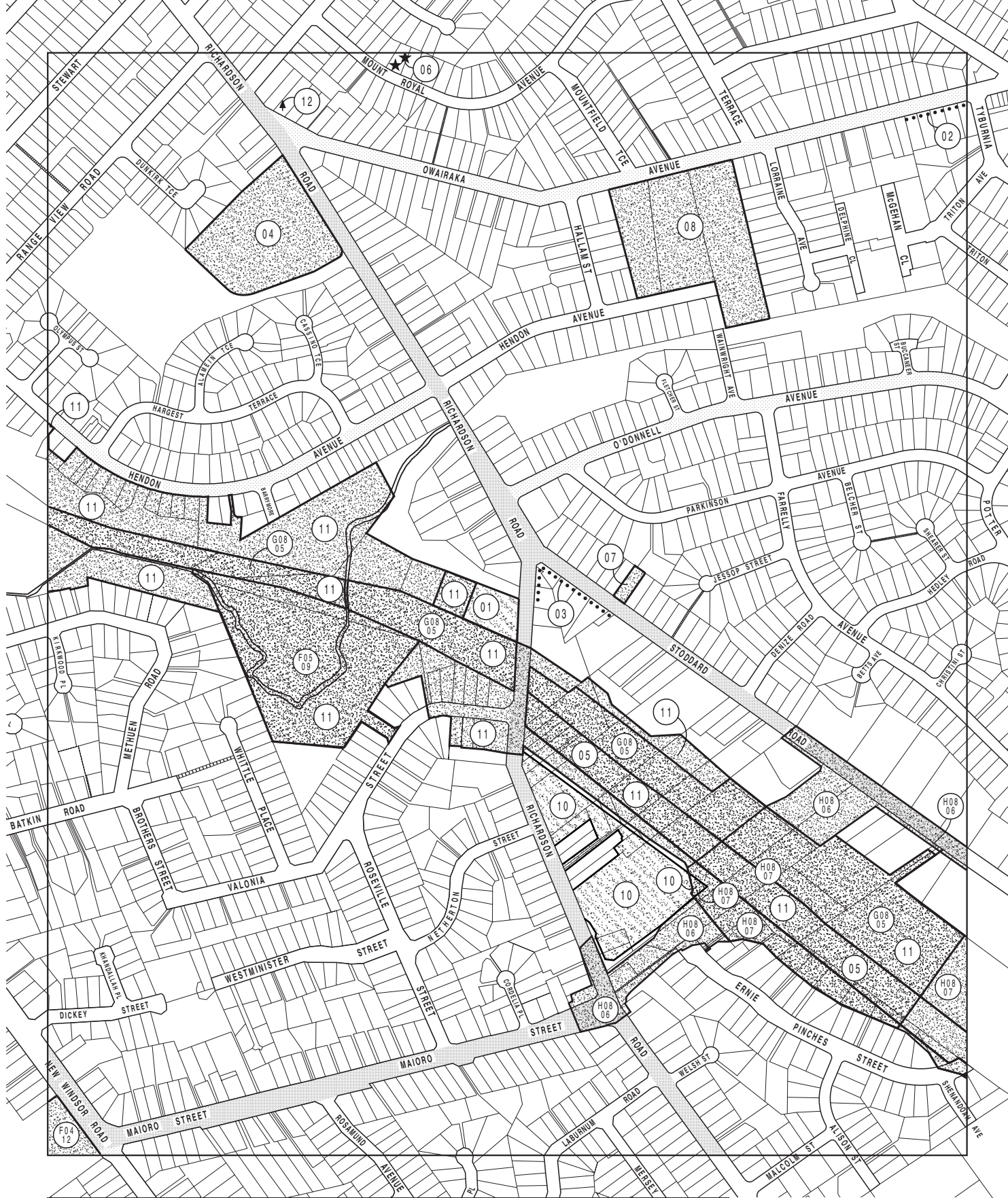
0 1:7000 200m



CITY OF AUCKLAND
DISTRICT PLAN
ISTHMUS SECTION
- OPERATIVE 1999

| | | | |
|--|--------------------------------|--|------------------------|
| | Residential Activity Zones | | Boundary between zones |
| | Business Activity Zones | | Special Parking Zones |
| | Special Purpose Activity Zones | | Footways |
| | Open Space Activity Zones | | Service Lanes |
| | | | Motorways, Roads |
| | | | Central Area Boundary |
| | | | District Boundary |

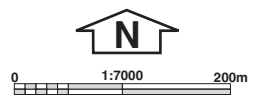
UPDATED 14/08/13



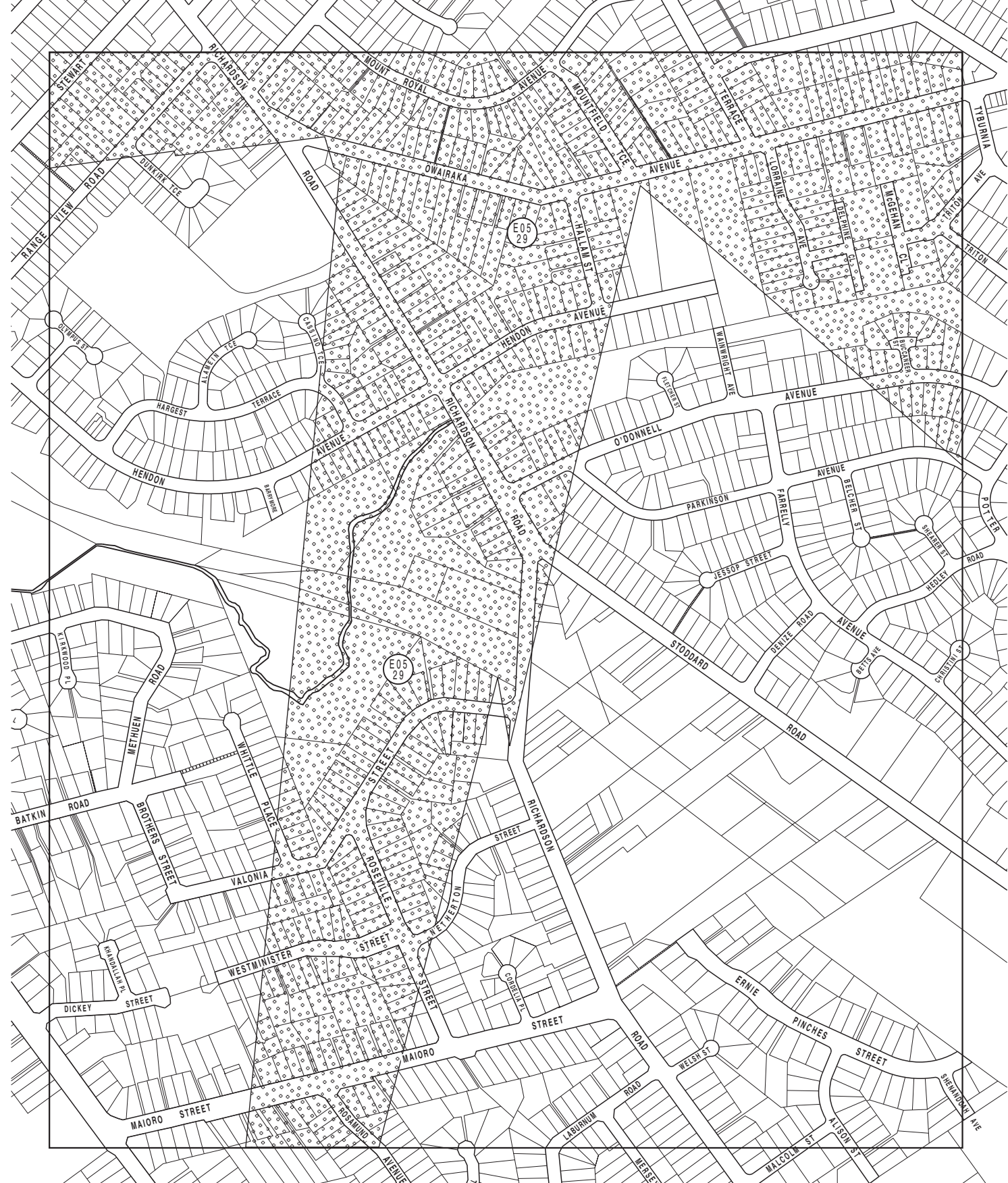
| | | | | | |
|--|---|--|--|--|--|
| | Reference Numbers | | Archaeological and Geological Features | | Interchange Control Areas |
| | Designated Works | | Archaeological Feature only | | Pedestrian Malls |
| | Additional Development Controls | | Geological Feature only | | Footways |
| | Former Landfill Areas | | Maori Heritage Sites | | Service Lanes |
| | Sites subject to both Retail Frontage and Verandah Controls | | Significant Ecological Areas | | Local Roads |
| | Sites subject to Verandah Control only | | Cliffline Tree Amenity Area | | Collector Roads |
| | Special Yard Requirement | | Tamaki Drive Scenic Way | | District Arterial Roads |
| | Buildings, Objects or Places | | Protection of Sunlight Admission Control to Broadway | | Regional Arterial Roads |
| | Trees (singular) | | Building Line Restrictions | | Strategic Routes |
| | Groups of trees (two or more) | | Vehicular Access Restrictions | | Lodged notice of requirement |
| | | | Central Area Boundary | | All public roads are subject to designation B08-04 |
| | | | | | District Boundary |

| | | |
|-----|-----|------------|
| E04 | E05 | E06 |
| F04 | F06 | F05 |
| G04 | G05 | G06 |

**PLANNING MAP No 2
ADDITIONAL LIMITATIONS**



CITY OF AUCKLAND
DISTRICT PLAN
ISTHMUS SECTION
- OPERATIVE 1999



F05

| | | |
|-----|-----|-----|
| E04 | E05 | E06 |
| F04 | F06 | |
| G04 | G05 | G06 |

PLANNING MAP No 3 ADDITIONAL LIMITATIONS



0 1:7000 200m



CITY OF AUCKLAND
DISTRICT PLAN
ISTHMUS SECTION
- OPERATIVE 1999

| | | | |
|--|--|--|---|
| | Reference Numbers | | D09-34 View Protection - Newmarket Viaduct Affected Areas - Harbour & Gulf |
| | H05-04 Airport Approach Height Control | | E05-29 View Protection - Volcanic Cones Affected Areas |
| | B04-01 Coastal Management Area | | H09-13 View Protection - Onehunga Motorway Affected Areas |
| | B09-01 View Protection - War Memorial Museum Affected Areas | | Footways |
| | D09-33 View Protection - Newmarket Viaduct Affected Areas - Mt Hobson | | Service Lanes |
| | | | District Boundary |