









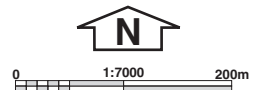
	<b>Residential Activity Zones</b>		<b>Boundary between zones</b>
	<b>Business Activity Zones</b>		<b>Special Parking Zones</b>
	<b>Special Purpose Activity Zones</b>		<b>Footways</b>
	<b>Open Space Activity Zones</b>		<b>Service Lanes</b>
			<b>Motorways, Roads</b>
			<b>Central Area Boundary</b>
			<b>District Boundary</b>

G04	G05	G06	<b>H05</b>
H04		H06	
	I05	I06	

**PLANNING MAP No 1  
ZONING**



UPDATED 20/08/02



# H05

G04	G05	G06
H04		H06
I05		I06

## PLANNING MAP No 2 ADDITIONAL LIMITATIONS



0 1:7000 200m



CITY OF AUCKLAND  
DISTRICT PLAN  
ISTHMUS SECTION  
- OPERATIVE 1999

	Reference Numbers		Archaeological and Geological Features		Interchange Control Areas
	Designated Works		Archaeological Feature only		Pedestrian Malls
	Additional Development Controls		Geological Feature only		Footways
	Former Landfill Areas		Maori Heritage Sites		Service Lanes
	Sites subject to both Retail Frontage and Verandah Controls		Significant Ecological Areas		Local Roads
	Sites subject to Verandah Control only		Cliffline Tree Amenity Area		Collector Roads
	Special Yard Requirement		Tamaki Drive Scenic Way		District Arterial Roads
	Buildings, Objects or Places		Protection of Sunlight Admission Control to Broadway		Regional Arterial Roads
	Trees (singular)		Building Line Restrictions		Strategic Routes
	Groups of trees (two or more)		Vehicular Access Restrictions		Lodged notice of requirement All public roads are subject to designation B08-04
			Central Area Boundary		District Boundary

UPDATED 04/08/16





	<b>Reference Numbers</b>		<b>D09-34 View Protection - Newmarket Viaduct Affected Areas - Harbour &amp; Gulf</b>
	<b>H05-04 Airport Approach Height Control</b>		<b>E05-29 View Protection - Volcanic Cones Affected Areas</b>
	<b>B04-01 Coastal Management Area</b>		<b>H09-13 View Protection - Onehunga Motorway Affected Areas</b>
	<b>B09-01 View Protection - War Memorial Museum Affected Areas</b>		<b>Footways</b>
	<b>D09-33 View Protection - Newmarket Viaduct Affected Areas - Mt Hobson</b>		<b>Service Lanes</b>
			<b>District Boundary</b>

G04	G05	G06	<b>H05</b>
H04		H06	
		I05 I06	

**PLANNING MAP No 3  
ADDITIONAL LIMITATIONS**

0 1:7000 200m

CITY OF AUCKLAND  
DISTRICT PLAN  
ISTHMUS SECTION  
- OPERATIVE 1999