

	Residential Activity Zones		Boundary between zones
	Business Activity Zones		Special Parking Zones
	Special Purpose Activity Zones		Footways
	Open Space Activity Zones		Service Lanes
			Motorways, Roads
			Central Area Boundary
			District Boundary

G08	G09	G10	<b>H09</b>
H08	H10		

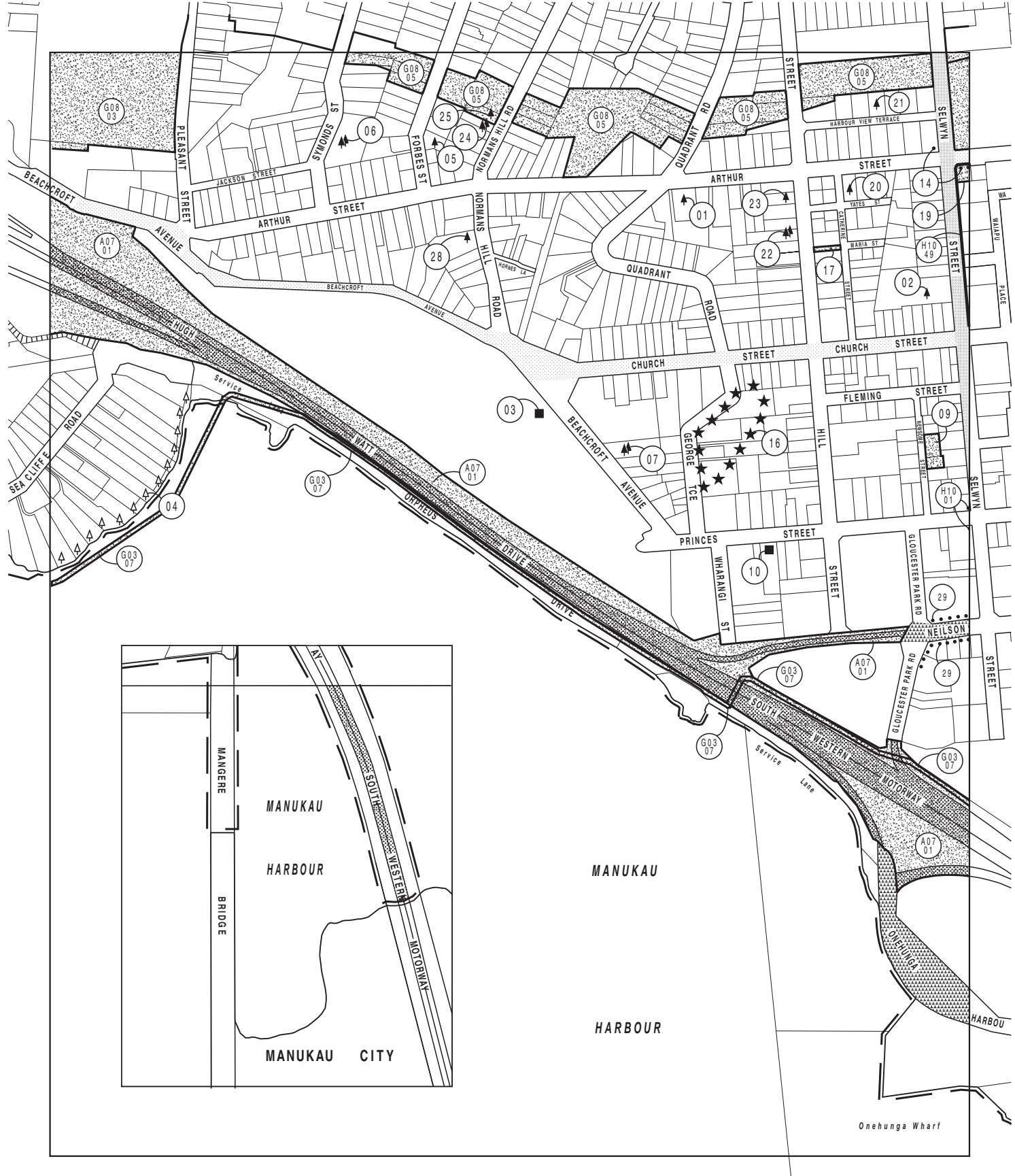
**PLANNING MAP No 1  
ZONING**



CITY OF AUCKLAND  
DISTRICT PLAN  
ISTHMUS SECTION  
- OPERATIVE 1999



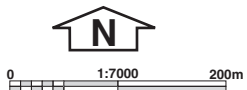
UPDATED 15/05/14



# H09

PLANNING MAP No 2  
ADDITIONAL LIMITATIONS

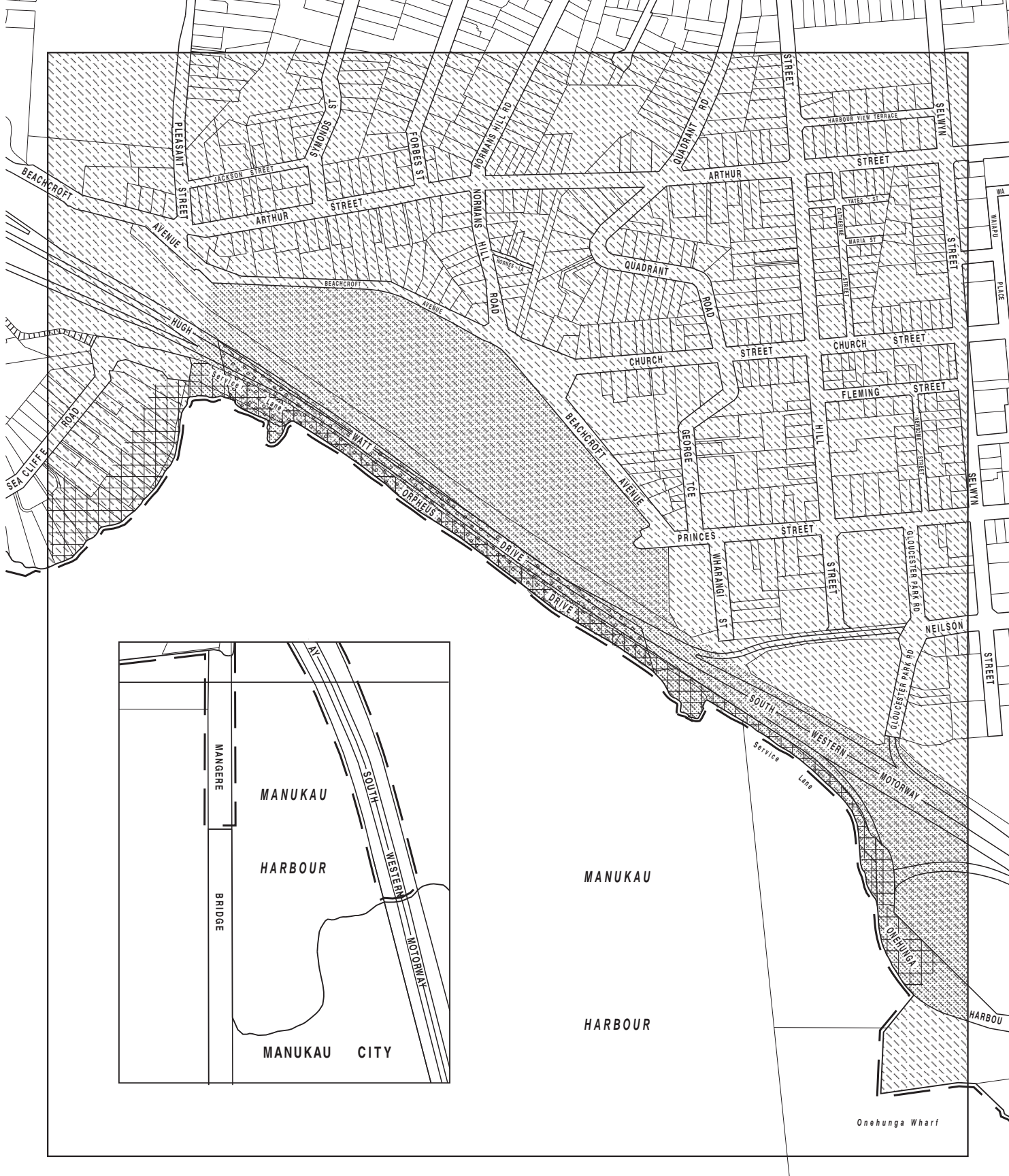
G08	G09	G10
H08		H10



**CITY OF AUCKLAND**  
DISTRICT PLAN  
ISTHMUS SECTION  
- OPERATIVE 1999

	Reference Numbers		Archaeological and Geological Features		Interchange Control Areas
	Designated Works		Archaeological Feature only		Pedestrian Malls
	Additional Development Controls		Geological Feature only		Footways
	Former Landfill Areas		Maori Heritage Sites		Service Lanes
	Sites subject to both Retail Frontage and Verandah Controls		Significant Ecological Areas		Local Roads
	Sites subject to Verandah Control only		Cliffline Tree Amenity Area		Collector Roads
	Special Yard Requirement		Tamaki Drive Scenic Way		District Arterial Roads
	Buildings, Objects or Places		Protection of Sunlight Admission Control to Broadway		Regional Arterial Roads
	Trees (singular)		Building Line Restrictions		Strategic Routes
	Groups of trees (two or more)		Vehicular Access Restrictions		Lodged notice of requirement All public roads are subject to designation B08-04
			Central Area Boundary		District Boundary



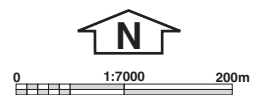


		<b>Reference Numbers</b>	
	<b>H05-04 Airport Approach Height Control</b>		<b>D09-34 View Protection - Newmarket Viaduct Affected Areas - Harbour &amp; Gulf</b>
	<b>B04-01 Coastal Management Area</b>		<b>E05-29 View Protection - Volcanic Cones Affected Areas</b>
	<b>B09-01 View Protection - War Memorial Museum Affected Areas</b>		<b>H09-13 View Protection - Onehunga Motorway Affected Areas</b>
	<b>D09-33 View Protection - Newmarket Viaduct Affected Areas - Mt Hobson</b>		<b>Footways</b>
			<b>Service Lanes</b>
			<b>District Boundary</b>

Updated 03/08/16

G08	G09	G10	<b>H09</b>
H08		H10	

**PLANNING MAP No 3  
ADDITIONAL LIMITATIONS**



CITY OF AUCKLAND  
DISTRICT PLAN  
ISTHMUS SECTION  
- OPERATIVE 1999

