



H14

G13	G14	G15
H13		H15
I13	I14	I15

PLANNING MAP No 1 ZONING



0 1:7000 200m



CITY OF AUCKLAND
DISTRICT PLAN
ISTHMUS SECTION
- OPERATIVE 1999

	Residential Activity Zones		Boundary between zones
	Business Activity Zones		Special Parking Zones
	Special Purpose Activity Zones		Footways
	Open Space Activity Zones		Service Lanes
			Motorways, Roads
			Central Area Boundary
			District Boundary

UPDATED 23/09/04

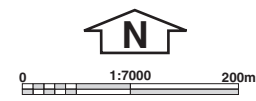


Mt Richmond

	Reference Numbers		Archaeological and Geological Features		Interchange Control Areas
	Designated Works		Archaeological Feature Only		Pedestrian Malls
	Additional Development Controls		Geological Feature Only		Footways
	Former Landfill Areas		Maori Heritage Sites		Service Lanes
	Sites subject to both Retail Frontage and Verandah Controls		Significant Ecological Areas		Local Roads
	Sites subject to Verandah Control only		Cliffline Tree Amenity Area		Collector Roads
	Special Yard Requirement		Tamaki Drive Scenic Way		District Arterial Roads
	Buildings, Objects or Places		Protection of Sunlight Admission Control to Broadway		Regional Arterial Roads
	Trees (singular)		Building Line Restrictions		Strategic Routes
	Groups of trees (two or more)		Vehicular Access Restrictions		Lodged notice of requirement All public roads are subject to designation B08-04
			Central Area Boundary		District Boundary

G13	G14	G15	H14
H13		H15	
I13	I14	I15	

PLANNING MAP No 2
ADDITIONAL LIMITATIONS



CITY OF AUCKLAND
DISTRICT PLAN
ISTHMUS SECTION
- OPERATIVE 1999

UPDATED 04/08/16



Mt Richmond

H14

G13	G14	G15
H13		H15
I13	I14	I15

PLANNING MAP No 3 ADDITIONAL LIMITATIONS



0 1:7000 200m



CITY OF AUCKLAND
DISTRICT PLAN
ISTHMUS SECTION
- OPERATIVE 1999




Reference Numbers



H05-04 Airport Approach
Height Control



B04-01 Coastal Management
Area



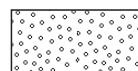
B09-01 View Protection - War
Memorial Museum Affected
Areas



D09-33 View Protection -
Newmarket Viaduct Affected
Areas - Mt Hobson



D09-34 View Protection -
Newmarket Viaduct Affected
Areas - Harbour & Gulf



E05-29 View Protection -
Volcanic Cones Affected
Areas



H09-13 View Protection -
Onehunga Motorway Affected
Areas



Footways



Service Lanes



District Boundary