

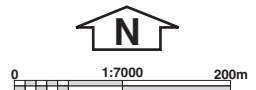


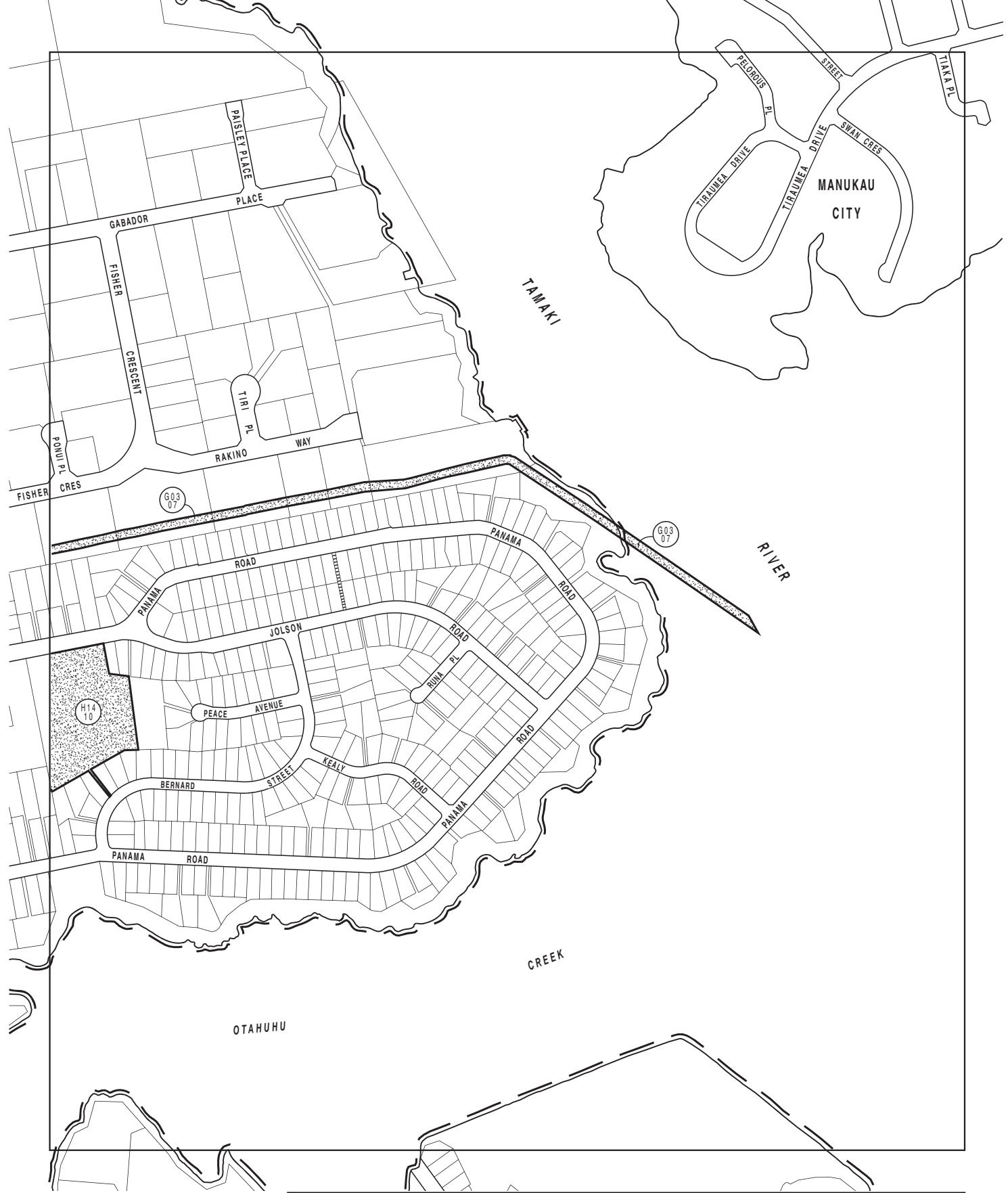
	Residential Activity Zones		Boundary between zones
	Business Activity Zones		Special Parking Zones
	Special Purpose Activity Zones		Footways
	Open Space Activity Zones		Service Lanes
			Motorways, Roads
			Central Area Boundary
			District Boundary

UPDATED 22/03/01

G14	G15	H15
H14		
H14	H15	

**PLANNING MAP No 1
ZONING**





H15

G14	G15
H14	H15
I14	I15

PLANNING MAP No 2 ADDITIONAL LIMITATIONS

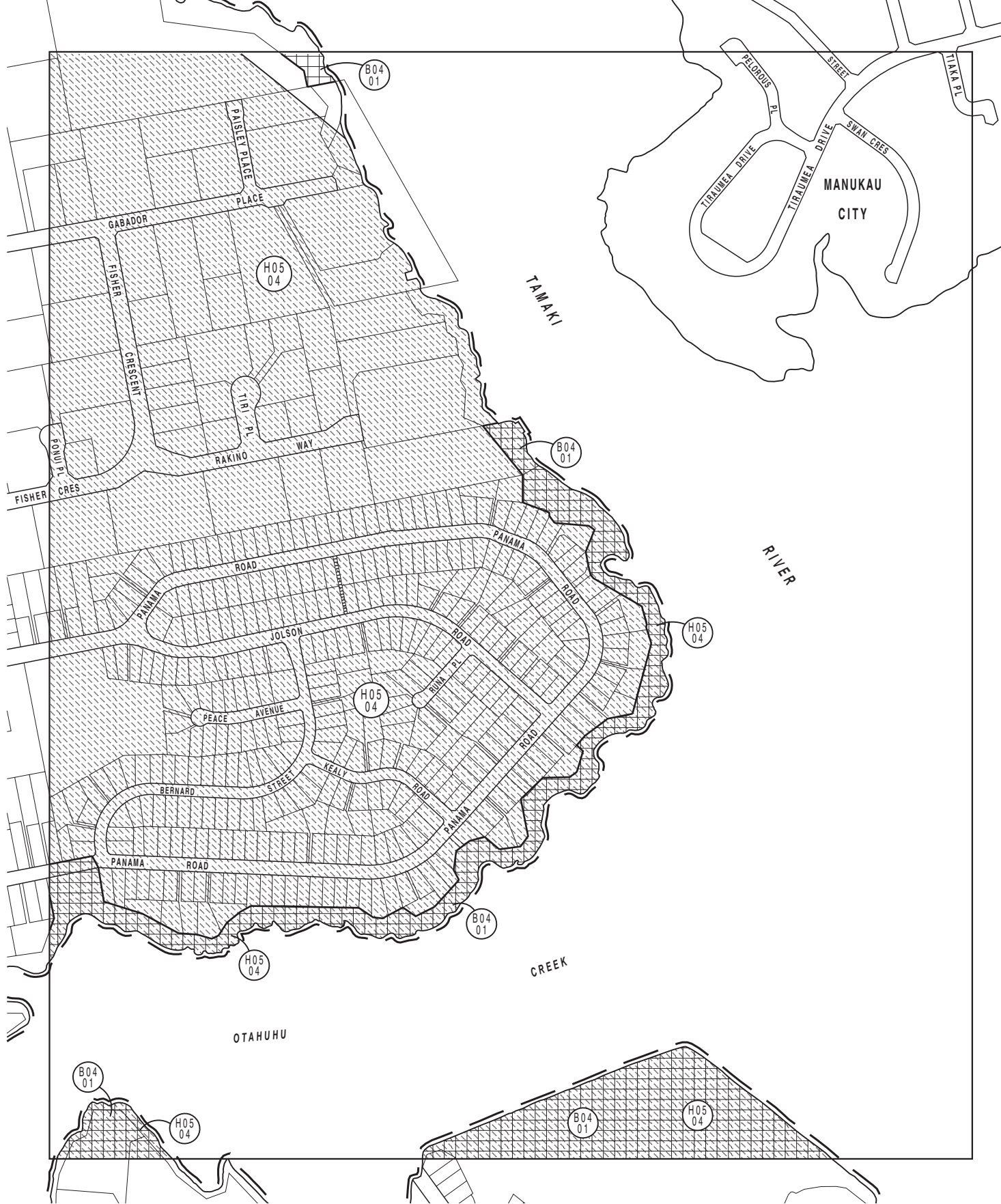


0 1:7000 200m



CITY OF AUCKLAND
DISTRICT PLAN
ISTHMUS SECTION
- OPERATIVE 1999

	Reference Numbers		Archaeological and Geological Features		Interchange Control Areas
	Designated Works		Archaeological Feature only		Pedestrian Malls
	Additional Development Controls		Geological Feature only		Footways
	Former Landfill Areas		Maori Heritage Sites		Service Lanes
	Sites subject to both Retail Frontage and Verandah Controls		Significant Ecological Areas		Local Roads
	Sites subject to Verandah Control only		Cliffline Tree Amenity Area		Collector Roads
	Special Yard Requirement		Tamaki Drive Scenic Way		District Arterial Roads
	Buildings, Objects or Places		Protection of Sunlight Admission Control to Broadway		Regional Arterial Roads
	Trees (singular)		Building Line Restrictions		Strategic Routes
	Groups of trees (two or more)		Vehicular Access Restrictions		Lodged notice of requirement All public roads are subject to designation B08-04
			Central Area Boundary		District Boundary



	Reference Numbers		D09-34 View Protection - Newmarket Viaduct Affected Areas - Harbour & Gulf
	H05-04 Airport Approach Height Control		E05-29 View Protection - Volcanic Cones Affected Areas
	B04-01 Coastal Management Area		H09-13 View Protection - Onehunga Motorway Affected Areas
	B09-01 View Protection - War Memorial Museum Affected Areas		Footways
	D09-33 View Protection - Newmarket Viaduct Affected Areas - Mt Hobson		Service Lanes
			District Boundary

G14	G15	H15
H14		
I14	I15	

PLANNING MAP No 3
ADDITIONAL LIMITATIONS

