

I06

| | | |
|-----|-----|-----|
| H05 | H06 | H07 |
| 105 | | |

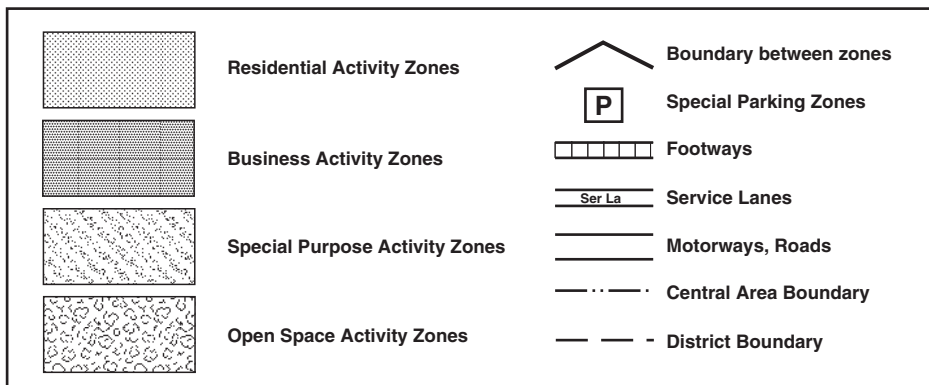
**PLANNING MAP No 1
ZONING**

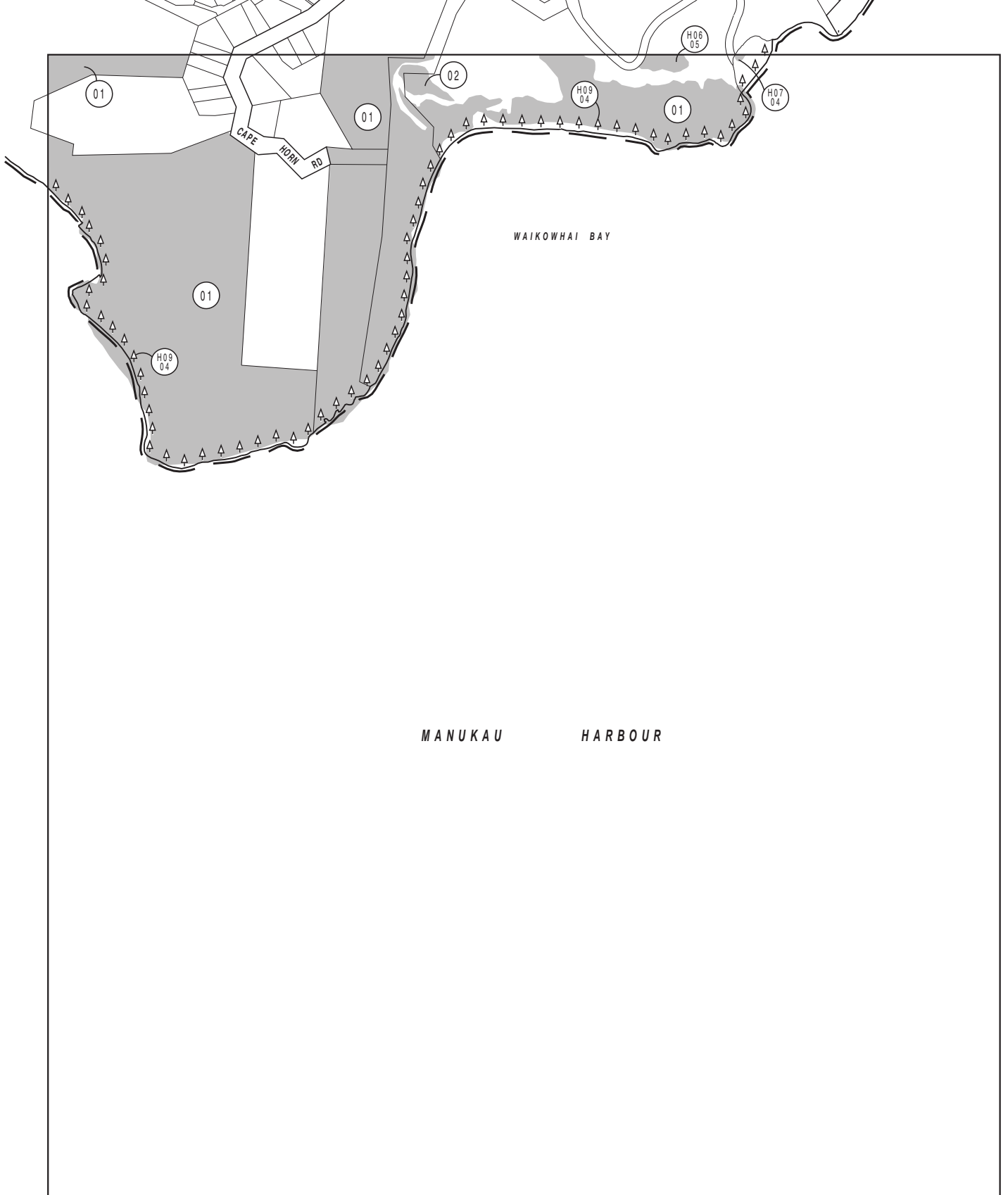


0 1:7000 200m



**CITY OF AUCKLAND
DISTRICT PLAN
ISTHMUS SECTION
- OPERATIVE 1999**





| | | | | | |
|--|---|--|--|--|--|
| | Reference Numbers | | Archaeological and Geological Features | | Interchange Control Areas |
| | Designated Works | | Archaeological Feature only | | Pedestrian Malls |
| | Additional Development Controls | | Geological Feature only | | Footways |
| | Former Landfill Areas | | Maori Heritage Sites | | Service Lanes |
| | Sites subject to both Retail Frontage and Verandah Controls | | Significant Ecological Areas | | Local Roads |
| | Sites subject to Verandah Control only | | Cliffline Tree Amenity Area | | Collector Roads |
| | Special Yard Requirement | | Tamaki Drive Scenic Way | | District Arterial Roads |
| | Buildings, Objects or Places | | Protection of Sunlight Admission Control to Broadway | | Regional Arterial Roads |
| | Trees (singular) | | Building Line Restrictions | | Strategic Routes |
| | Groups of trees (two or more) | | Vehicular Access Restrictions | | Lodged notice of requirement All public roads are subject to designation B08-04 |
| | | | Central Area Boundary | | District Boundary |

| | | |
|-----|------------|-----|
| H05 | H06 | H07 |
| I05 | 106 | |

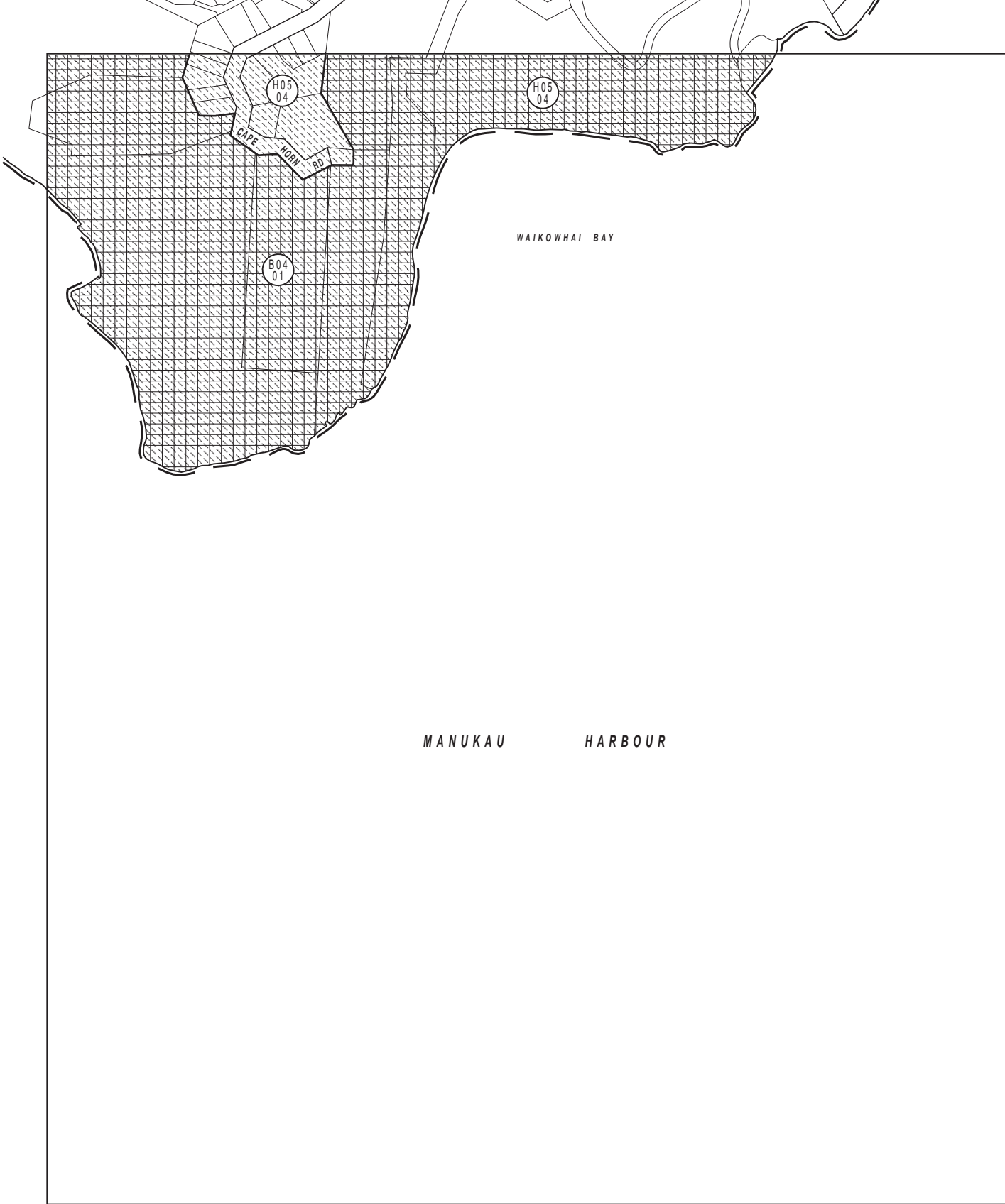
**PLANNING MAP No 2
ADDITIONAL LIMITATIONS**

N

0 1:7000 200m

CITY OF AUCKLAND
DISTRICT PLAN
ISTHMUS SECTION
- OPERATIVE 1999

UPDATED 04/08/16



106

| | | |
|-----|-----|-----|
| H05 | H06 | H07 |
| 105 | | |

**PLANNING MAP No 3
ADDITIONAL LIMITATIONS**



0 1:7000 200m



**CITY OF AUCKLAND
DISTRICT PLAN
ISTHMUS SECTION
- OPERATIVE 1999**

| | | | |
|--|--|--|---|
| | Reference Numbers | | D09-34 View Protection - Newmarket Viaduct Affected Areas - Harbour & Gulf |
| | H05-04 Airport Approach Height Control | | E05-29 View Protection - Volcanic Cones Affected Areas |
| | B04-01 Coastal Management Area | | H09-13 View Protection - Onehunga Motorway Affected Areas |
| | B09-01 View Protection - War Memorial Museum Affected Areas | | Footways |
| | D09-33 View Protection - Newmarket Viaduct Affected Areas - Mt Hobson | | Service Lanes |
| | | | District Boundary |