

# J14

## PLANNING MAP No 1 ZONING

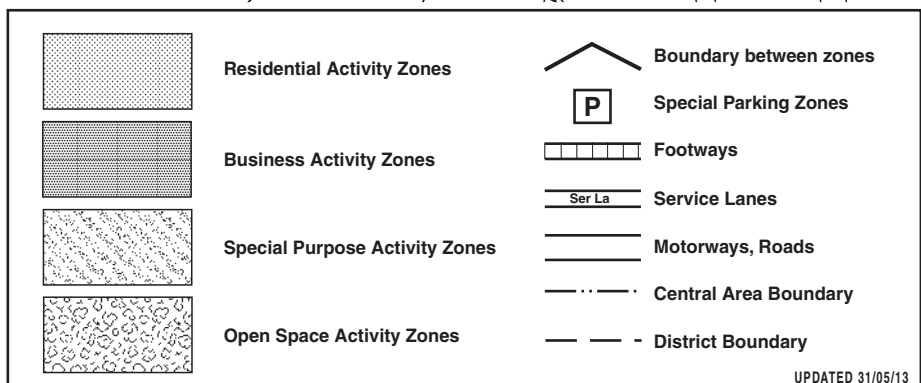


0 1:7000 200m

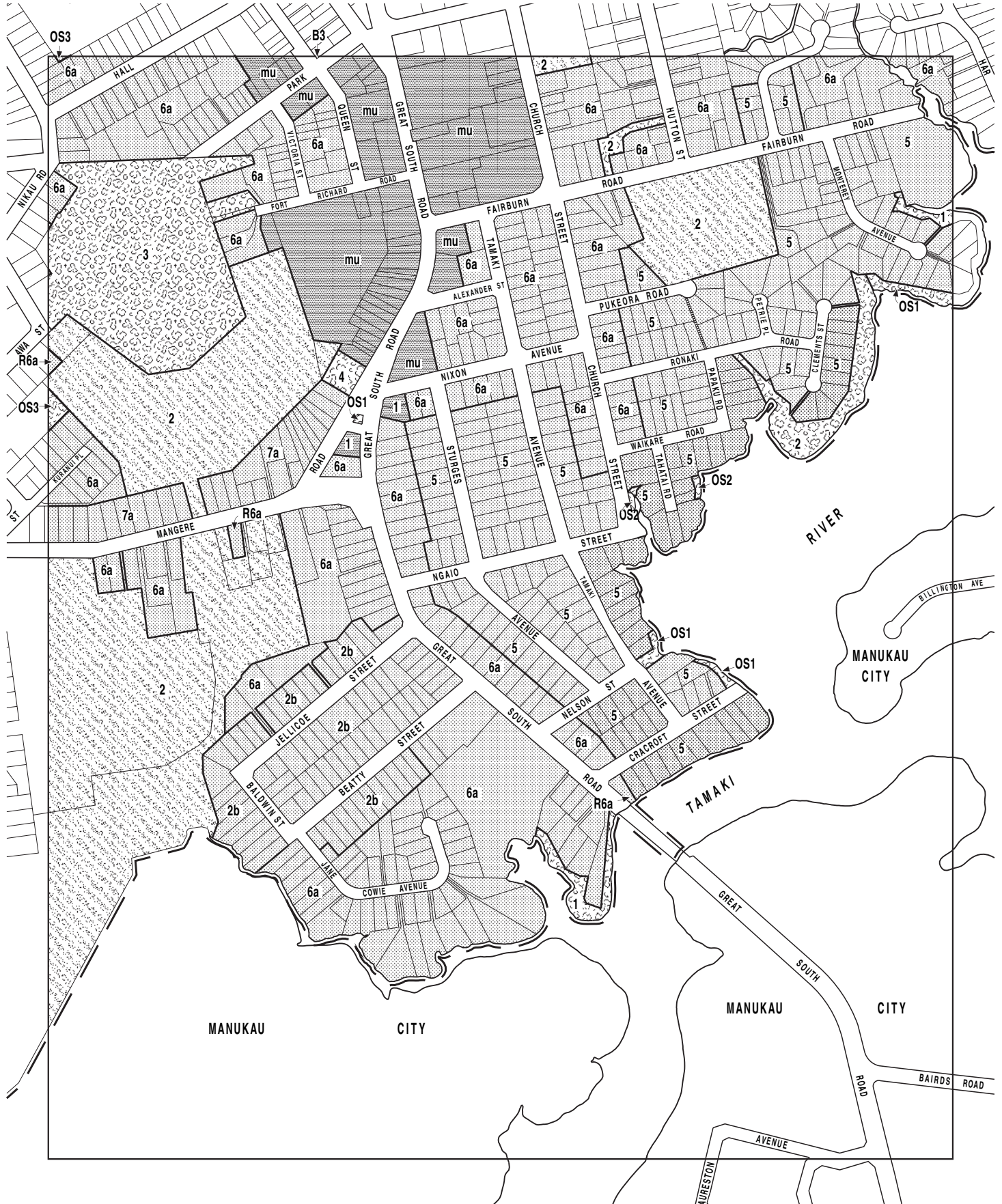


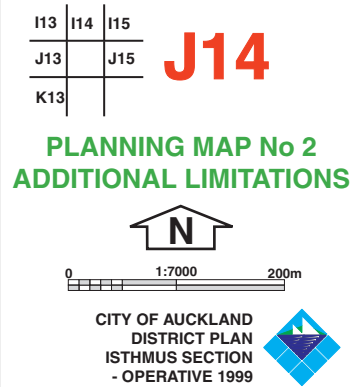
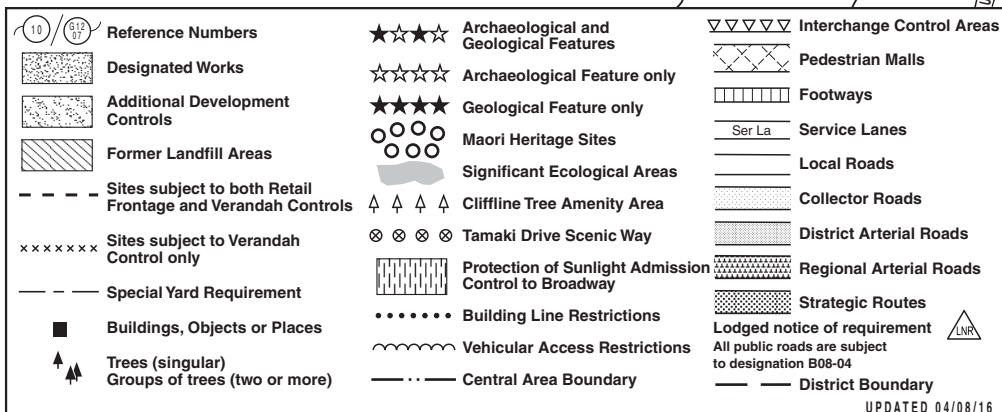
CITY OF AUCKLAND  
DISTRICT PLAN  
ISTHMUS SECTION  
- OPERATIVE 1999

I13	I14	I15
J13		J15
K13		

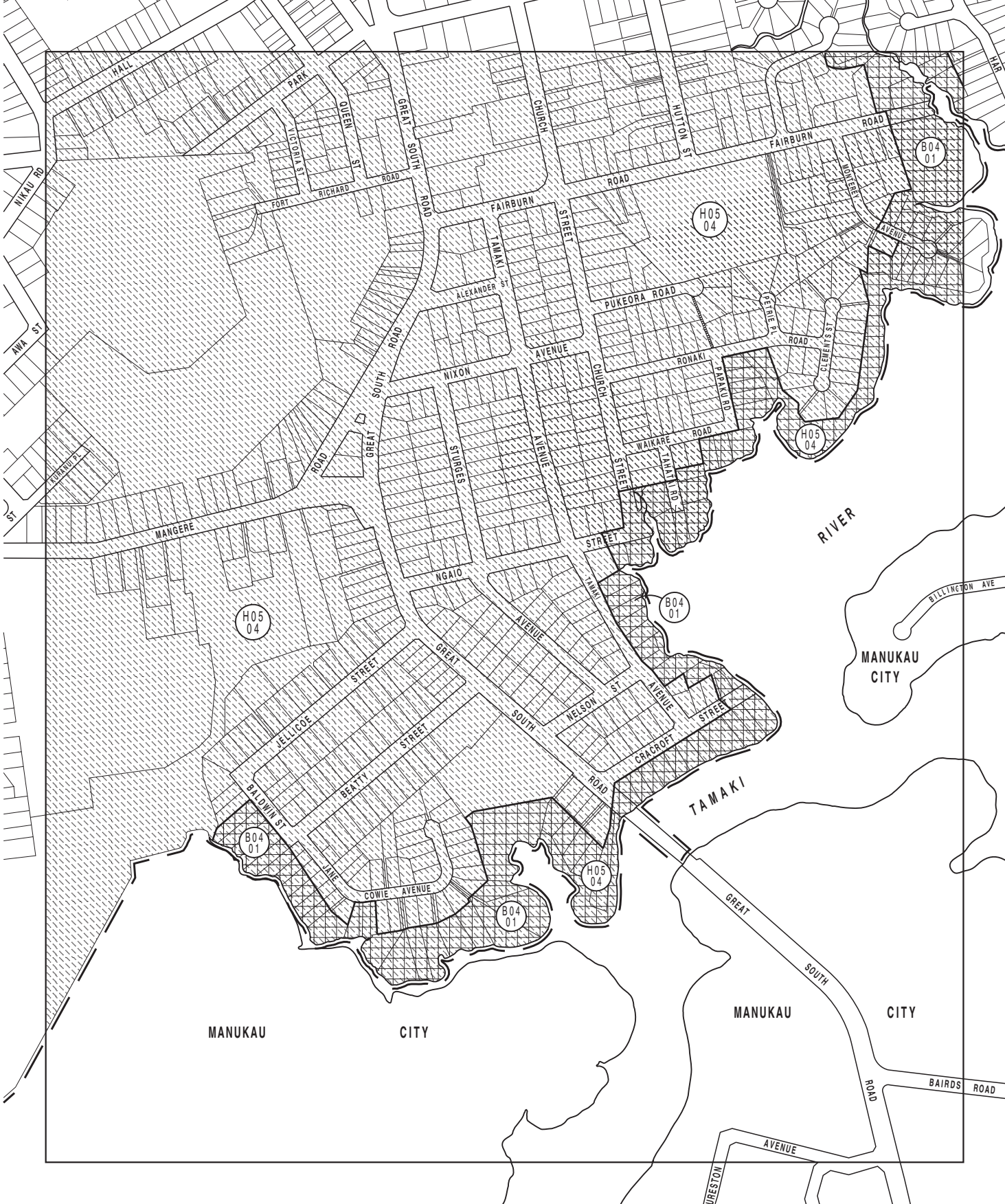


UPDATED 31/05/13









**J14**

I13	I14	I15
J13		J15
K13		

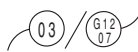
**PLANNING MAP No 3  
ADDITIONAL LIMITATIONS**



0 1:7000 200m



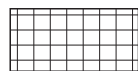
**CITY OF AUCKLAND  
DISTRICT PLAN  
ISTHMUS SECTION  
- OPERATIVE 1999**



**Reference Numbers**



**H05-04 Airport Approach  
Height Control**



**B04-01 Coastal Management  
Area**



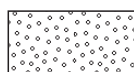
**B09-01 View Protection - War  
Memorial Museum Affected  
Areas**



**D09-33 View Protection -  
Newmarket Viaduct Affected  
Areas - Mt Hobson**



**D09-34 View Protection -  
Newmarket Viaduct Affected  
Areas - Harbour & Gulf**



**E05-29 View Protection -  
Volcanic Cones Affected  
Areas**



**H09-13 View Protection -  
Onehunga Motorway Affected  
Areas**



**Footways**



**Service Lanes**



**District Boundary**

UPDATED 30/03/05