

**Auckland City Operative District Plan  
(Isthmus 1999)**

**Proposed plan modification no. 218 : plan change**  
under Section 73 of the Resource Management Act 1991

---

Date of council decision: 27th May 2010

File no. 314/209218

---

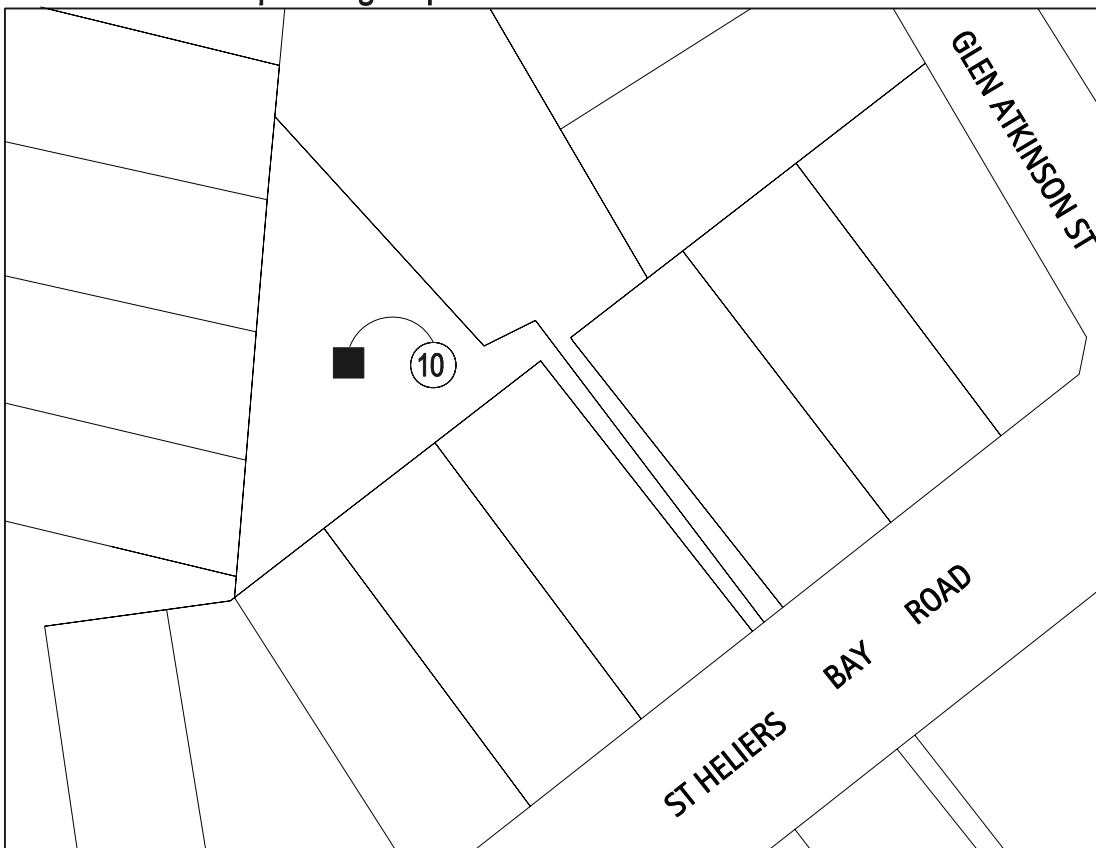
**Part A: Amendment to planning maps**



**SEE ATTACHED DIAGRAMS**

**A. Amendment to planning map no. 2 sheet no. D14**

File no. 209218



Amend the map

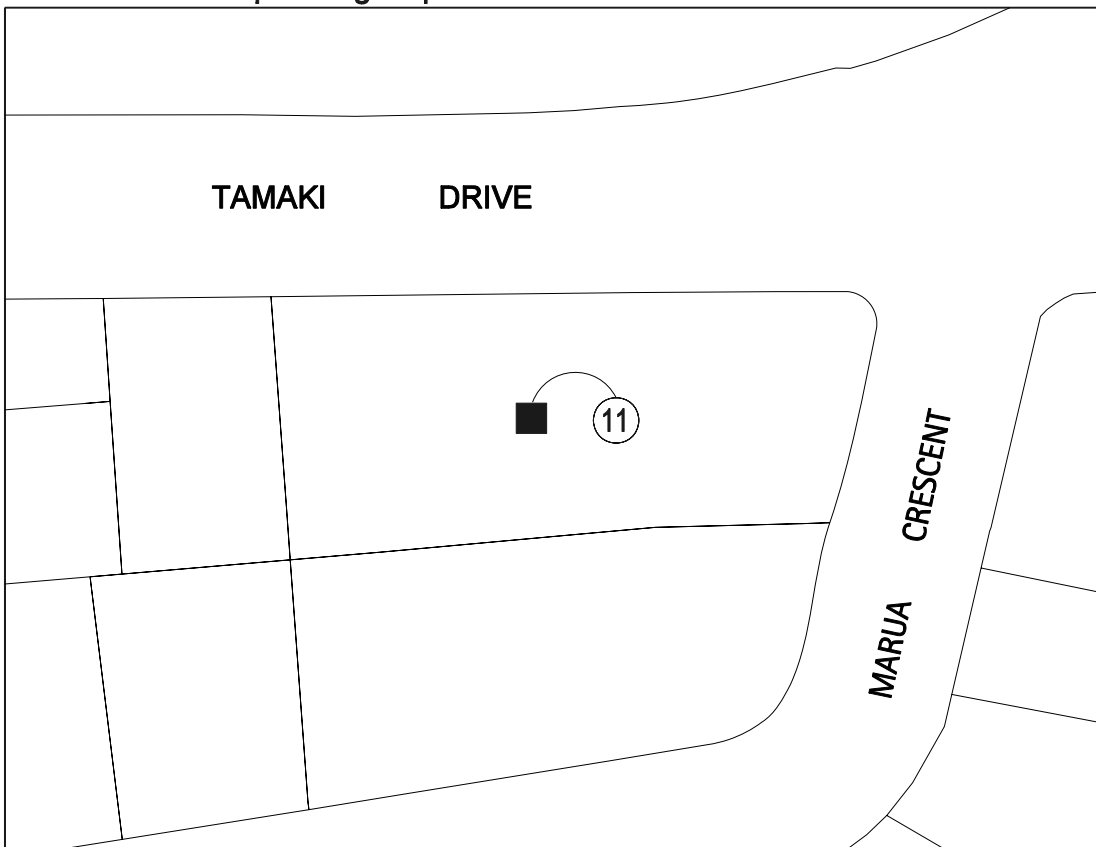


by adding the appropriate symbol and reference no. as shown

Scale: 1:1000

**B Amendment to planning map no. 2 sheet no. B13**

File no. 209218



Amend the map



by adding the appropriate symbol and reference no. as shown

Scale: 1:1000

C. Amendment to planning map no. 2 sheet no. C09

File no. 209218



Amend the map



by adding the appropriate symbol and reference no. as shown

Scale: 1:1000

**PART B: Appendix 1 (Schedule of Buildings, Objects, Heritage Properties or Places of Special Value and those subject to Heritage Orders)**

1. Insert the following entries into Appendix 1 at the appropriate locations (in alphabetical order);

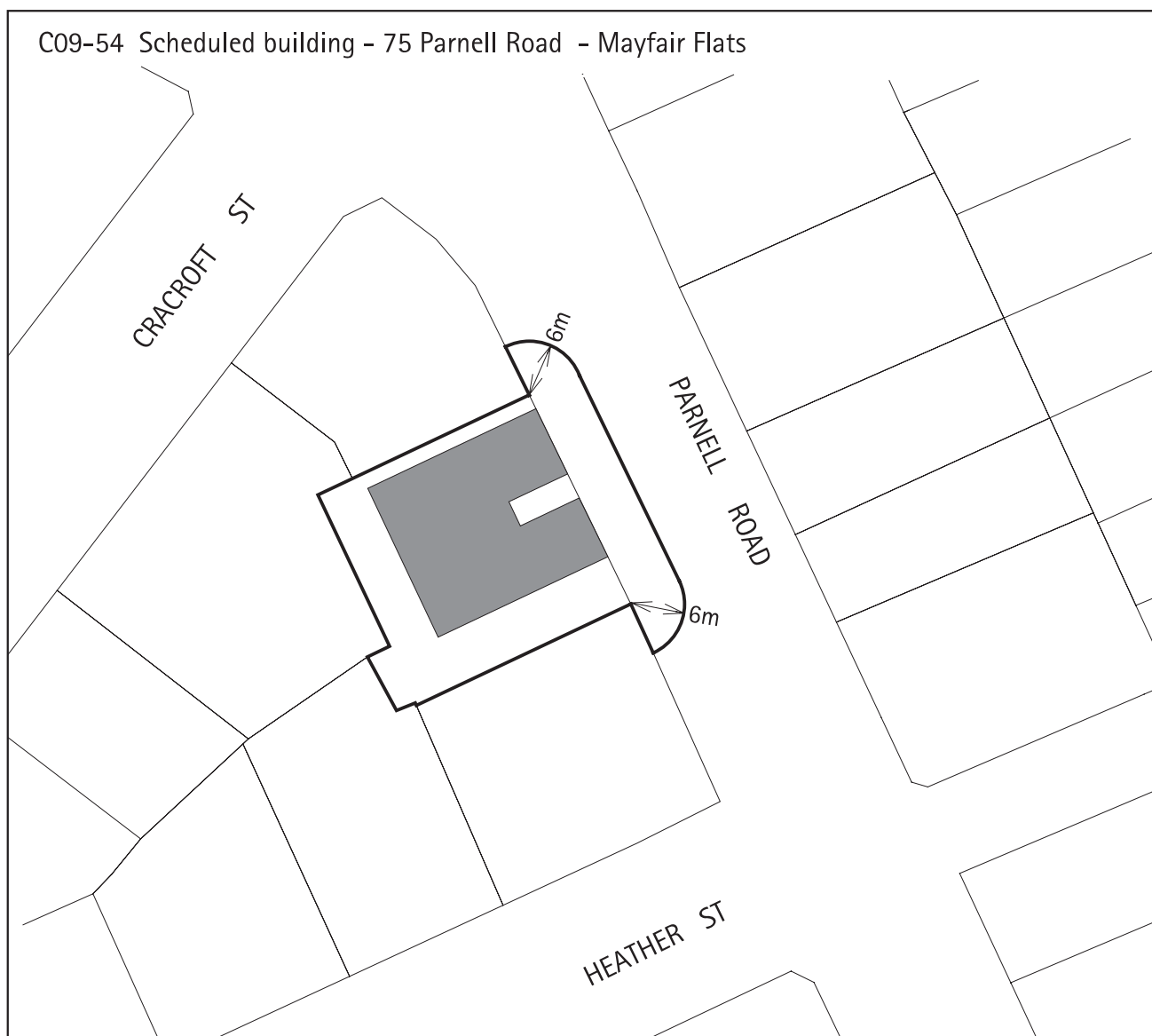
ADDRESS	SCHEDULED ITEM	CAT	MAP REF	INT	SUR
Parnell Road, 75, Parnell	Mayfair Flats	B	C09-54	●*	●*
St Heliers Bay Road, 317, St Heliers	Blumenthal/Mondrian House	B	D14-10	●	●
Tamaki Drive, 105, Mission Bay	Garden Court Flats	B	B13-11	●*	●*

**PART C: Appendix A (Planning Maps)**

Insert the following entries into Appendix A at the appropriate locations (according to the sheet number of planning map)

MAP REF	CAT	DESCRIPTION	AUTHORITY
C09-54	C	Building, interiors and site surrounds for Protection (refer to Appendix B)	
D14-10	C	Building interiors and site surrounds for Protection	
B13-11	C	Building, interiors and site surrounds for Protection (refer to Appendix B)	

**Part D : Insert the following diagrams into Appendix B according to the sheet number of planning map**



B13-11 Scheduled building - 105 Tamaki Drive - Garden Court Flats

