

Auckland City Operative District Plan (Isthmus 1999)


Plan modification no.223: plan change


under section 73 of the Resource Management Act 1991


Operative date:

File no. 314/209223

Part A: Amendment to planning map no. 1 sheet no. H13

The land shown  to be rezoned from Open Space 1 to Business 6

The land shown  to be rezoned from Special Purpose 3 to Business 6

The land shown  to be rezoned from Business 6 to Special Purpose 3

Ward: Tamaki/Maungakiekie

Scale: 1:5000

