

**COMPUTER FREEHOLD REGISTER
UNDER LAND TRANSFER ACT 1952**

Search Copy




R.W. Muir
Registrar-General
of Land

Identifier NA953/21
Land Registration District North Auckland
Date Issued 22 February 1950

Prior References

NA332/100 NA753/154

Estate Fee Simple
Area 15.1841 hectares more or less
Legal Description Lot 1 Deposited Plan 37020

Proprietors

Fletcher Concrete and Infrastructure Limited

Interests

7433818.2 Bond pursuant to Section 108(2)(b) Resource Management Act 1991 - 25.6.2007 at 9:00 am

004348.2m
Li
fu

Pt. Allot. 81

1508.89

2
D. P. 28851

2137.00

37 : 2 : 03.3

Pt. Allot. 85^A
Rec. Reserve

Pt. Allot. 85^A
Reserve

THREE KINGS ROAD


A.
Ze
-
Bk

1
C
S

064
mor
to
8.5


17

C.8
Agg
Pro
Ent



COMPUTER FREEHOLD REGISTER UNDER LAND TRANSFER ACT 1952




R.W. Muir
Registrar-General
of Land

**Guaranteed Search Copy issued under Section 172A
of the Land Transfer Act 1952**

Identifier NA26A/1256
Land Registration District North Auckland
Date Issued 02 May 1973

Prior References

GN A10497 NA1313/48

Estate	Fee Simple
Area	1.4687 hectares more or less
Legal Description	Allotment 261 Section 10 Suburbs of Auckland
Purpose	Reserve for recreation purposes

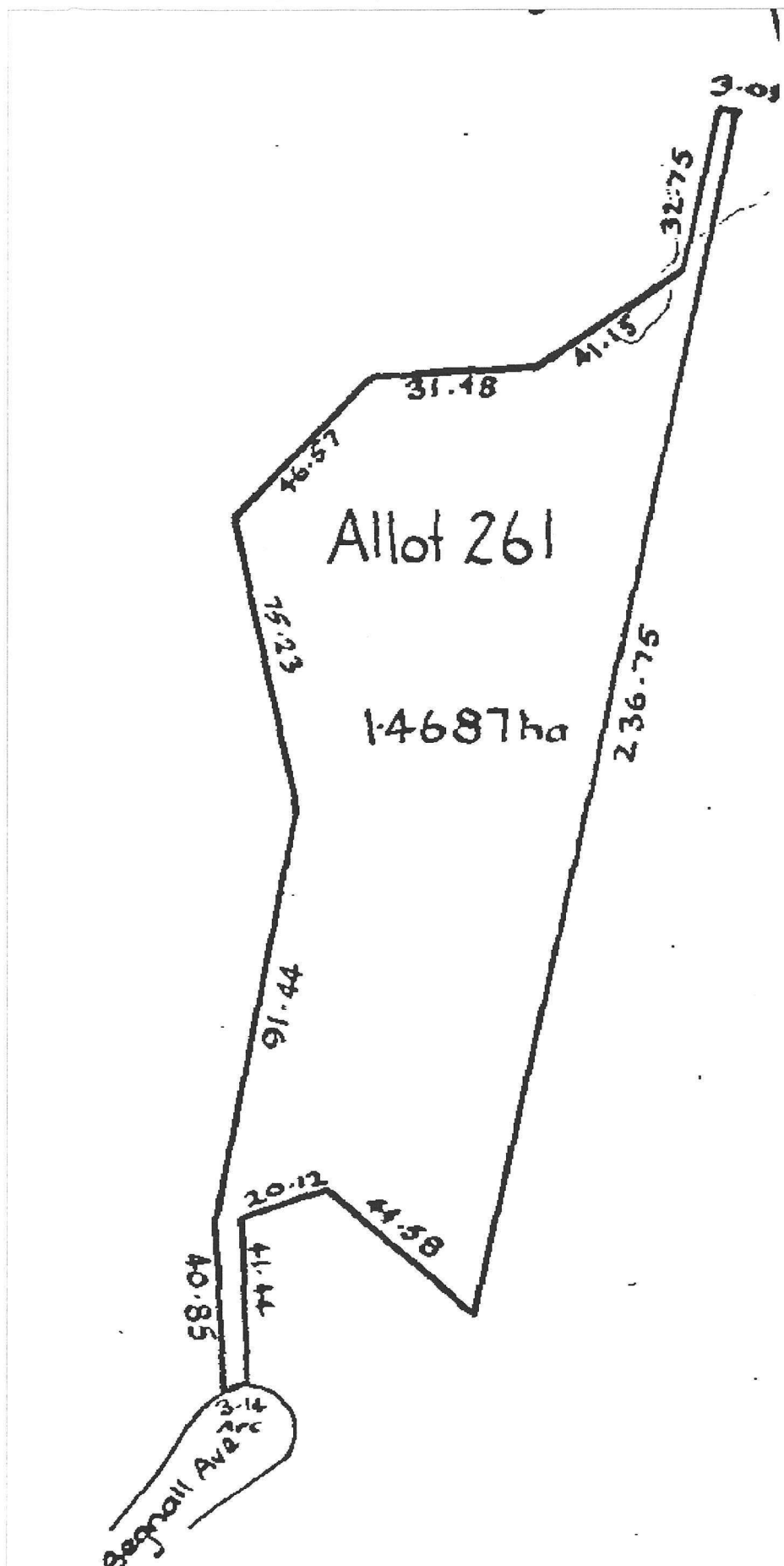
Proprietors


Auckland Council

Interests

SUBJECT TO THE RESERVES AND DOMAINS ACT 1953

K62755 Certificate that a pipeline for the passage of sewage passes through the within land - 26.8.1957 at 9.07 am





COMPUTER FREEHOLD REGISTER UNDER LAND TRANSFER ACT 1952



Guaranteed Search Copy issued under Section 172A
of the Land Transfer Act 1952


R.W. Muir
Registrar-General
of Land

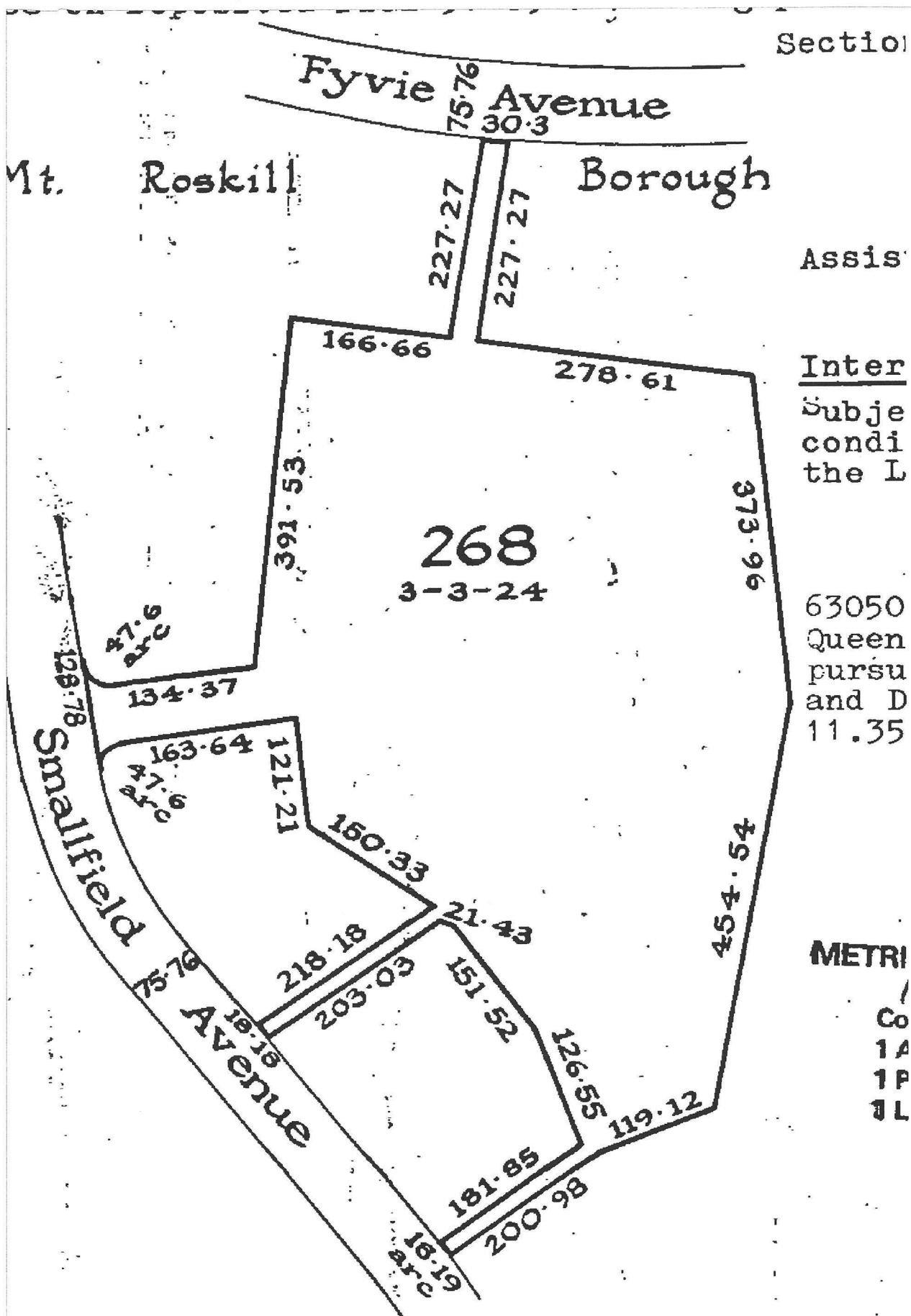
Identifier **NA20C/259**
Land Registration District **North Auckland**
Date Issued 02 April 1971


Prior References
NAPR2093/18

Estate	Fee Simple
Area	1.5783 hectares more or less
Legal Description	Lot 268 Deposited Plan 50169
Purpose	Recreation purposes

Proprietors
Auckland Council

Interests
Subject to Section 59 Land Act 1948





COMPUTER INTEREST REGISTER UNDER LAND TRANSFER ACT 1952




R.W. Muir
Registrar-General
of Land

Search Copy

Identifier 632671
Land Registration District North Auckland
Date Registered 06 November 2013 07:00 am

Prior References
GN B952064.1

Type	Fee Simple	Instrument	GN B952064.1
Area	2655 square metres more or less		
Legal Description	Part Allotment 85B Section 10 Suburbs of Auckland and Part Allotment 85B Section 10 Suburbs of Auckland and Part Allotment 85B Section 10 Suburbs of Auckland and Marked A Survey Office Plan 61151		
Purpose	Local Purpose (depot site) Reserve		

Proprietors
Mount Roskill Borough Council

Interests
Subject to the Reserves Act 1977

Title Diagram Gazette do

Cpy - 01/01, Pgs - 001, 06/11/13, 09:34



DocID: 612213711

MT ROSKILL BOROUGH COUNCIL		
	ATT	INFO
TOWN CLERK		
BOR. ENGINEER		
TREASURER		
2 FEB 1989		
TOWN PLANNER		
CHIEF INSP.		
BOR. SECRETARY	<input checked="" type="checkbox"/>	
FILE REF		

Change of Classification of Reserve

Pursuant to the Reserves Act 1977, and to a delegation from the Minister of Conservation, the Northern Regional Manager, Department of Conservation hereby changes the classification of the reserves, described in the Schedule hereto, to the purposes specified at the end of the respective descriptions of the said reserves, subject to the provisions of the said Act.

Schedule

North Auckland Land District—Mount Roskill Borough

All those portions of land situated in Block IV, Titirangi Survey District, described as follows:

Area
m² Being
2655 Parts Allotment 85B, Section 10, suburbs of Auckland; marked "A" on S.O. Plan 61151 lodged in the office of the Chief Surveyor at Auckland, (local purpose [depot site]).


Area
ha Being
5.8706 Parts Allotments 85A and 85B and part Allotment 85C, Section 10, suburbs of Auckland; marked "B" on S.O. Plan 61151 lodged in the office of the Chief Surveyor at Auckland (recreation).

Area
m² Being
x 116 Lot 278, D.P. 51921, being part certificate of title 2B/809 (recreation).
x 113 Lot 286, D.P. 51921, being part certificate of title 2B/808 (recreation).
/ 8251 Parts Allotment 85B and part Allotment 85C, Section 10, suburbs of Auckland; marked "C" on S.O. Plan 61151, lodged in the office of the Chief Surveyor at Auckland (local purpose [municipal buildings site]).

Dated at Auckland this 19th day of September 1988.

G. E. ROWAN, Regional Manager,
Department of Conservation, Auckland,
(Cons. C.O. Res. 2/2/124; R.O. 8/3/442)
b10944

6-9841
229
less
696126



COMPUTER INTEREST REGISTER UNDER LAND TRANSFER ACT 1952



Search Copy


R. W. Muir
Registrar-General
of Land

Identifier 632708
Land Registration District North Auckland
Date Registered 06 November 2013 07:00 am

Prior References
GN B952064.1

Type	Fee Simple	Instrument	GN B952064.1
Area	5.4251 hectares more or less		
Legal Description	Part Allotment 85A Section 10 Suburbs of Auckland and Part Allotment 85A Section 10 Suburbs of Auckland and Part Allotment 85A Section 10 Suburbs of Auckland and Part Allotment 85A Section 10 Suburbs of Auckland and Part Allotment 85A Section 10 Suburbs of Auckland and Part Allotment 85A, 85B, 85B, 85B, 85C Section 10 Suburbs of Auckland and Marked B Survey Office Plan 61151		
Purpose	Recreation Reserve		

Proprietors
Auckland Council

Interests
Subject to the Reserves Act 1977

Title Diagram Gazette dc

Cpy - 01/01, Pgs - 001, 06/11/13, 09:34



DocID: 612213711

MT ROSKILL BOROUGH COUNCIL		
	ATT	INFO
TOWN CLERK	_____	_____
BOR. ENGINEER	_____	_____
TREASURER	_____	_____
2 FEB 1989		
TOWN PLANNER	_____	_____
CHIEF INSP.	_____	_____
BOR. SECRETARY	<input checked="" type="checkbox"/>	_____
FILE REF	_____	_____

Change of Classification of Reserve

Pursuant to the Reserves Act 1977, and to a delegation from the Minister of Conservation, the Northern Regional Manager, Department of Conservation hereby changes the classification of the reserves, described in the Schedule hereto, to the purposes specified at the end of the respective descriptions of the said reserves, subject to the provisions of the said Act.

Schedule**North Auckland Land District—Mount Roskill Borough**

All those portions of land situated in Block IV, Titirangi Survey District, described as follows:

- | Area
m ² | Being |
|------------------------|--|
| 2655 | Parts Allotment 85B, Section 10, suburbs of Auckland; marked "A" on S.O. Plan 61151 lodged in the office of the Chief Surveyor at Auckland, (local purpose {depot site}). |
| Area
ha | Being |
| 5.8706 | Parts Allotments 85A and 85B and part Allotment 85C, Section 10, suburbs of Auckland; marked "B" on S.O. Plan 61151 lodged in the office of the Chief Surveyor at Auckland (recreation). |
| Area
m ² | Being |
| x 116 | Lot 278, D.P. 51921, being part certificate of title 2B/809 (recreation). |
| x 113 | Lot 286, D.P. 51921, being part certificate of title 2B/808 (recreation). |
| / 8251 | Parts Allotment 85B and part Allotment 85C, Section 10, suburbs of Auckland; marked "C" on S.O. Plan 61151, lodged in the office of the Chief Surveyor at Auckland (local purpose {municipal buildings site}). |

Dated at Auckland this 19th day of September 1988.

G. E. ROWAN, Regional Manager,
Department of Conservation, Auckland.
(Cons. C.O. Res. 2/2/124; R.O. 8/3/442)
b10944

6-9441
229
69612ha