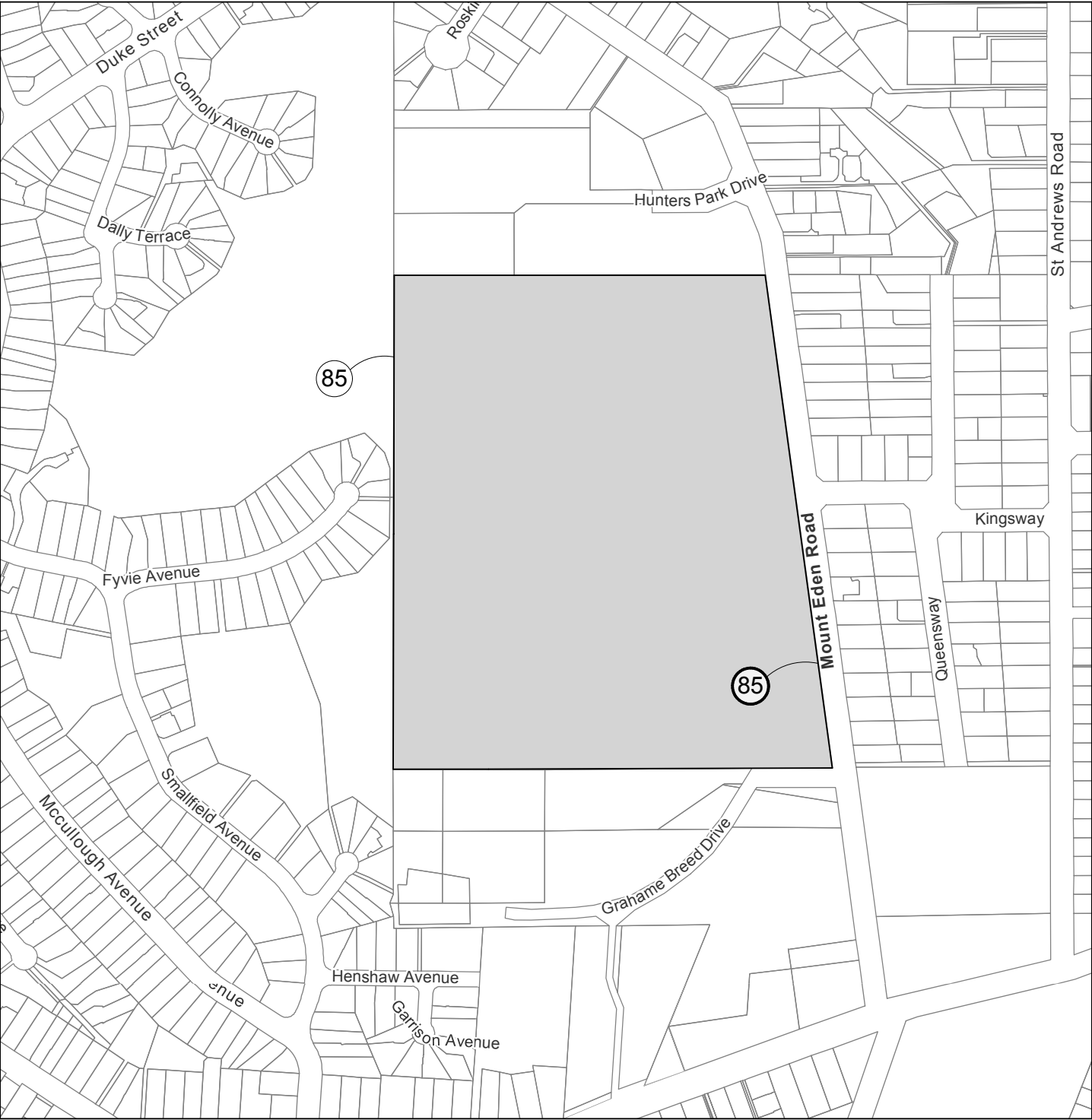


Part B: Amendments to planning map no.3 sheet no F07, F08, G07 and G08

The land shown




to be identified as F08-85
Concept Plan - Three Kings




Part A: Amendments to planning map no.1 sheet no F07, F08, G07 and G08

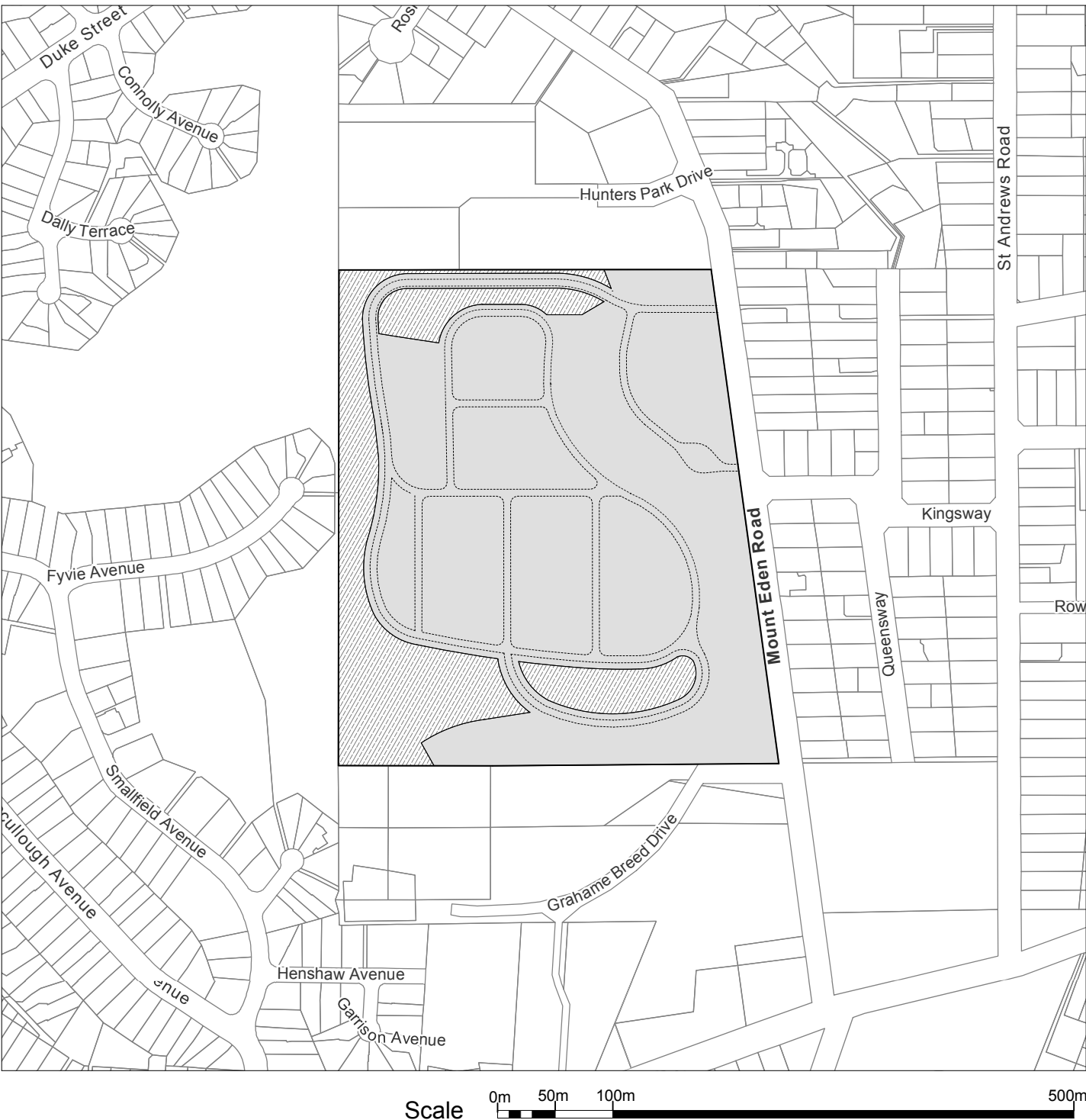
- The land shown



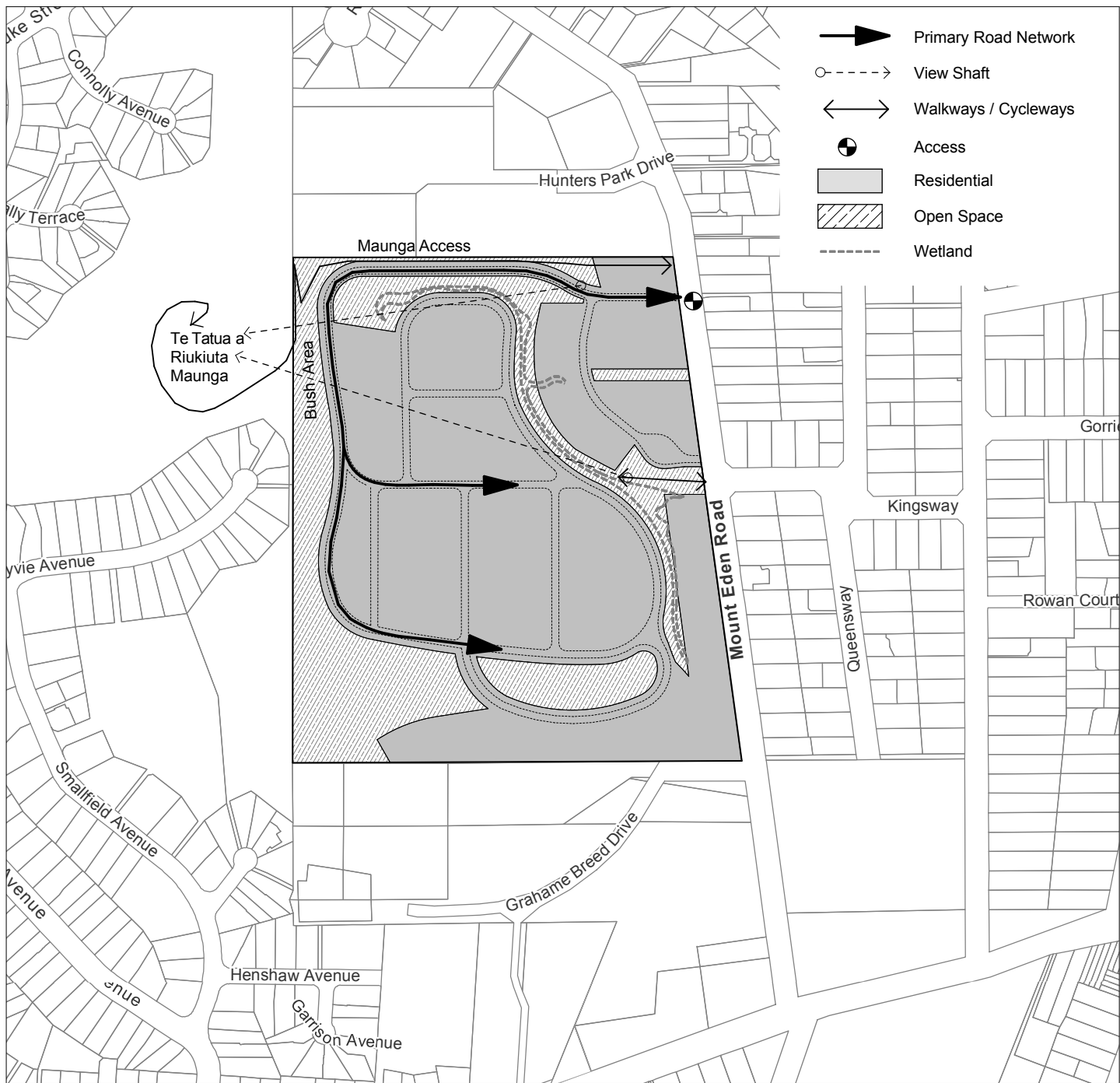
to be rezoned from Business 7 to Residential 8b
- The land shown



to be rezoned from Business 7 to Open Space 2



Part D: Amendments to Appendix B to the planning maps - Three Kings Concept Plan Diagram



Scale 

Appendix VI(ii) - East West Section AA

