

Scale 1:8000 at A3

# Manukau Operative District Plan 2002

Amended by Update 14



7	12	17
8	13	18
9	14	19

## Designations

ID No:	Also on Map	Description of Designation	Underlying Zone	Requiring Authority
171	14, 19, 20	Watercare Services Ltd. Wastewater Purposes - Southwestern Interceptor	That of the abutting zone, up to the centre line	Watercare Services Ltd
231	4, 8, 9, 14	Auckland International Airport Land Use (See Appendix 5A)	Various (Refer Appendix 2A of Planning Maps)	Auckland International Airport Ltd
232	4, 8, 9, 14, 18	Auckland International Airport: Specification for Approach and Land Use Controls  (a) Restrictions in respect of Runway End Protection Areas (Refer Appendix 2C of Planning Maps)  (b) Restrictions in respect of Specification for Obstacle Limitation Surfaces (Refer Appendix 2B of Planning Maps)  (c) Restrictions in respect of Non-Aeronautical Ground Lights (Refer Appendix 2C of Planning Maps)	Various	Auckland International Airport Ltd
296	5, 6, 7, 12, 18, 19	Petroleum Transmission Purposes	Various	New Zealand Refining Company Limited
303	18	State Highway 20B (Including Road Widening)	Primary Road Mangere Puhinui Heritage Mangere Puhinui Rural	NZ Transport Authority
309	8, 9, 14, 18, 19	Jet Fuel Transmission Purposes (Refer to Schedule 5A.60 for Conditions)	Business 6 Mangere Puhinui Rural Primary and Secondary Road	Wiri Oil Services Ltd

Refer to Appendix 7 for Plan which illustrates the extent of the Eastern Access Agreement

## Heritage Resources to be Protected

ID No:	Also on Map	Description	Address
<b>Schedule 6A - Buildings &amp; Objects</b>			
71		'Abbeville Farm' House and Barn Subject to relocation when Auckland International Airport designated work is constructed	3 Nixon Road, Mangere
<b>Schedule 6B - Notable Trees and Stands of Trees</b>			
4	12	Various Native and Exotic Trees (See Diagram 2 in Appendix 3 of the Planning Maps) Subject to relocation when the Auckland International Airport designated work is constructed	142 Westney Road and 25R Timberly Road (George Cox Reserve), Mangere
<b>Schedule 6E - Geological Features and Areas</b>			
4		Pukaki Lagoon Tuff Ring and Crater	96, 98 & 100 Pukaki Road 9, 11, 13 & 15 Prangley Ave 19, 22 & 24 Richard Road, Mangere
6		Underground Press Lava Cave	246 & 282R Portage Road, Mangere
5		Selfs Lava Cave	246 & 282R Portage Road, Mangere
3		Crater Hill Tuff Ring and crater	240, 246, 282R & 307 Portage Road Mangere
<b>Schedule 6F - Waahi Tapu</b>			
7		Urupa	Pukaki Marae 98 Pukaki Road, Mangere
<b>Schedule 6G - Archaeological Sites</b>			
2		Chapel Point (Papahinu Pa)	555 Puhinui Road, Papatoetoe

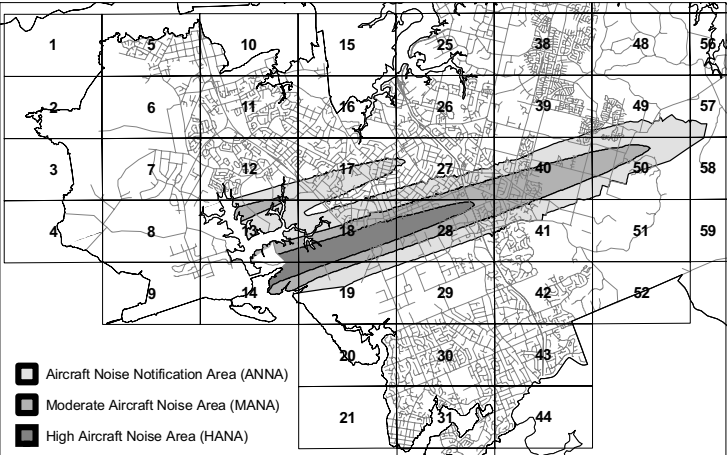

# ADDITIONAL DOCUMENTATION FOR DISTRICT PLAN MAP 13

*Manukau Operative District Plan 2002*

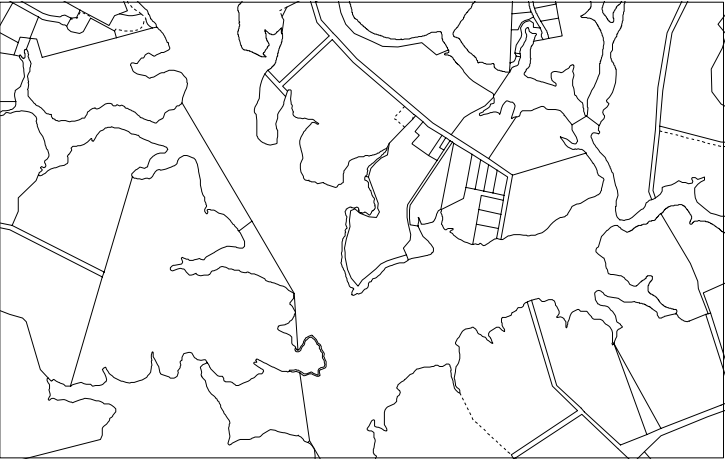


Te Kaunihera o  
**MANUKAU**  
City Council

*Amended by Update 11*



**AUCKLAND INTERNATIONAL AIRPORT NOISE MANAGEMENT AND LAND USE PLANNING AS AMENDED BY CONSENT ORDER REFERENCE RMA 465/98, 178/98, 479/98 AND 513/98 (10 December 2001)**  
 Refer Rules 5.21 and 17.6.16  
 For Illustrative Purposes Only - Refer to Appendix 2F to the Planning Maps for the Precise Location of the Air Noise and Outer Control Boundaries



Limited Drainage Infrastructure  
 Very Limited Drainage Infrastructure  
 Protected Stream