

Scale 1:8000 at A3
Meters



Manukau Operative District Plan 2002

Amended by Update 16

18	28	41
19	29	42
20	30	43

Designations

ID No:	Also on Map	Description of Designation	Underlying Zone	Requiring Authority
54		Manurewa High School	Main Residential	Minister of Education
33		Homai College for the Blind and Te Kura Kaupapa Maori	Main Residential	Minister of Education
32		Homai Primary School	Main Residential	Minister of Education
14	30	Clendon Park Primary School	Main Residential	Minister of Education
100	28	Wiri Central Primary School	Main Residential	Minister of Education
230	15, 16, 17, 18, 28, 30, 43	Railway Purposes	Rail	New Zealand Railways Corporation
239		Road Widening - (See Diagram 3 in Appendix 4A of the Planning Maps) Varying depths	Main Residential	Manukau City Council
186	16, 26, 27	Southern Motorway (State Highway 1)	Primary Road	NZTA
284	28, 41, 42	South Western Motorway - State Highway 20 (connection to State Highway 1)	Various	NZTA
130	28	Electrical Works (Substation)	Business 6	Vector Ltd

Proposed Road Widening

Also on Map	Road Name	Description of Affected Properties	Depth of Land Required for Road Widening Purposes
	Kerrs Road	South side - Pt lot 1 DP71612 to Sec 18 BLK XI Otahuhu SD (SO55443) inclusive	Varying depths (See Diagram 7 in Appendix 4B of the Planning Maps)

Heritage Resources to be Protected

ID No:	Also on Map	Description	Address
Schedule 6A - Buildings and Objects			
107		St Davids Church	813 Great South Road, Manurewa
110		Dutch Pre-fabricated House	56 Gloucester Road, Manurewa
148	42	Military Milepost	88 Great South Road, Manurewa
Schedule 6B - Notable Trees and Stands of Trees			
268		1 x Norfolk Island Pine	18 Great South Road, Manurewa
338		1 x Norfolk Island Pine	79 Great South Road, Manurewa
367	42	1 x Norfolk Island Pine	88 Great South Road, Manurewa
Schedule 6E - Geological Features and Areas			
7		Wiri Lava Cave	220 Wiri Station Road, Wiri (See Appendix 5)

Stormwater Management Areas

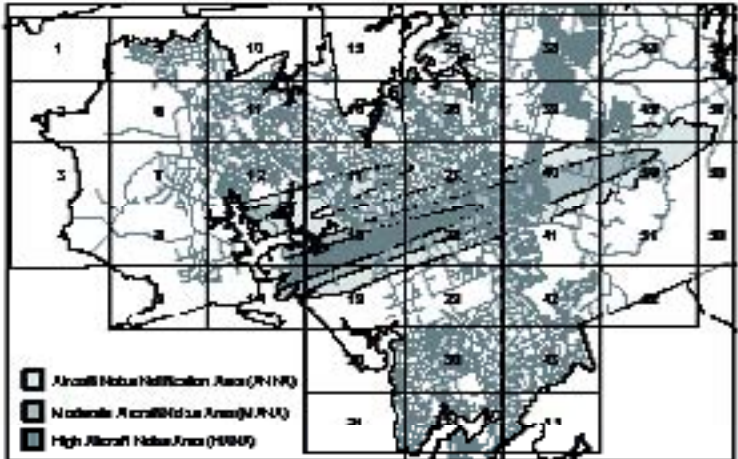

ID No:	Also on Map	Description of Affected Properties	Underlying Zone
7		Pt Sec 12 Blk XI Otahuhu SD	Community Health Support

ADDITIONAL DOCUMENTATION FOR DISTRICT PLAN MAP 29

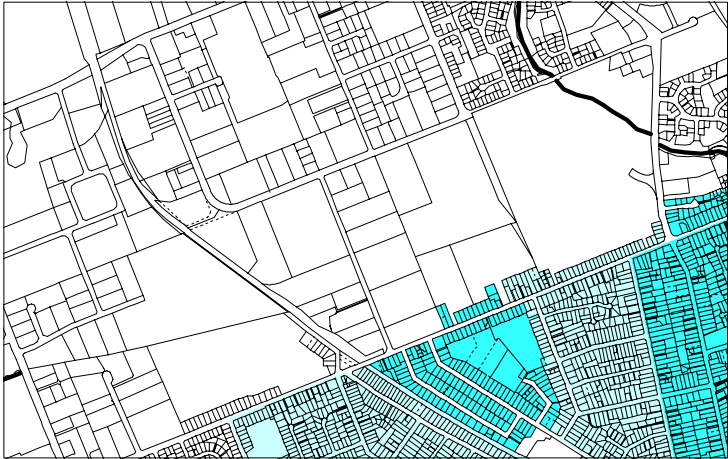
Manukau Operative District Plan 2002



Amended by Update 16



Information on this map is derived from the 2002 Noise and Vibration Assessment Report for the Manukau Airport, prepared by the Auckland Council in 2002. For illustrative purposes only. Refer to Appendix 25 to the Planning Map for the location of the Air Holes and other related boundaries.



Limited Drainage Infrastructure
 Very Limited Drainage Infrastructure
 Protected Stream