


100 0 100 200 300 400 500 Meters

Scale 1:8000 at A3



Manukau Operative District Plan 2002

Amended by Update 16

Designations

ID No:	Also on Map	Description of Designation	Underlying Zone	Requiring Authority
 291	61, 63	Road upgrading and widening	Special Rural 1 Whitford Rural A Whitford Rural B Primary Road Secondary Road	Manukau City Council

Heritage Resources to be Protected

ID No:	Also on Map	Description	Address
		Schedule 6B - Notable Trees and Stands of Trees	
 101	61	Pohutukawa	824 Whitford-Maraetai Road
 102		Pin Oak	824 Whitford-Maraetai Road