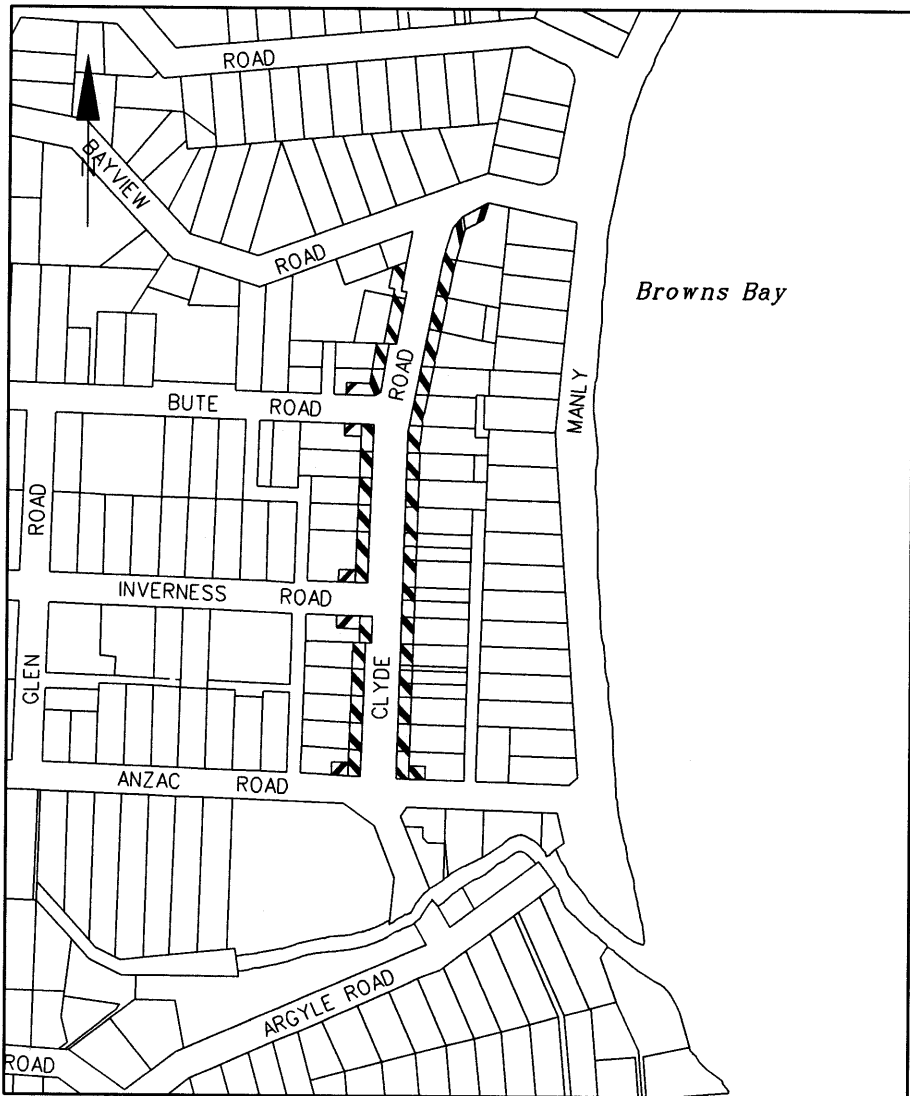
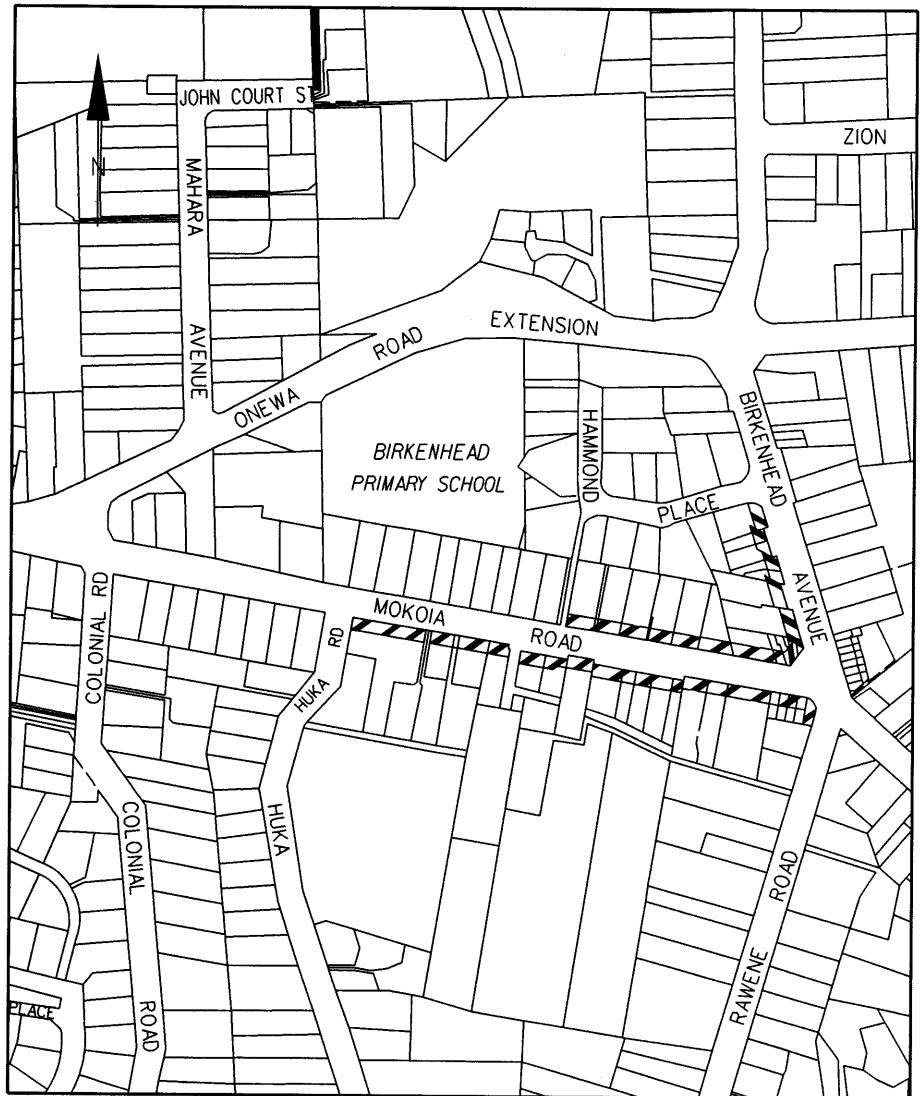


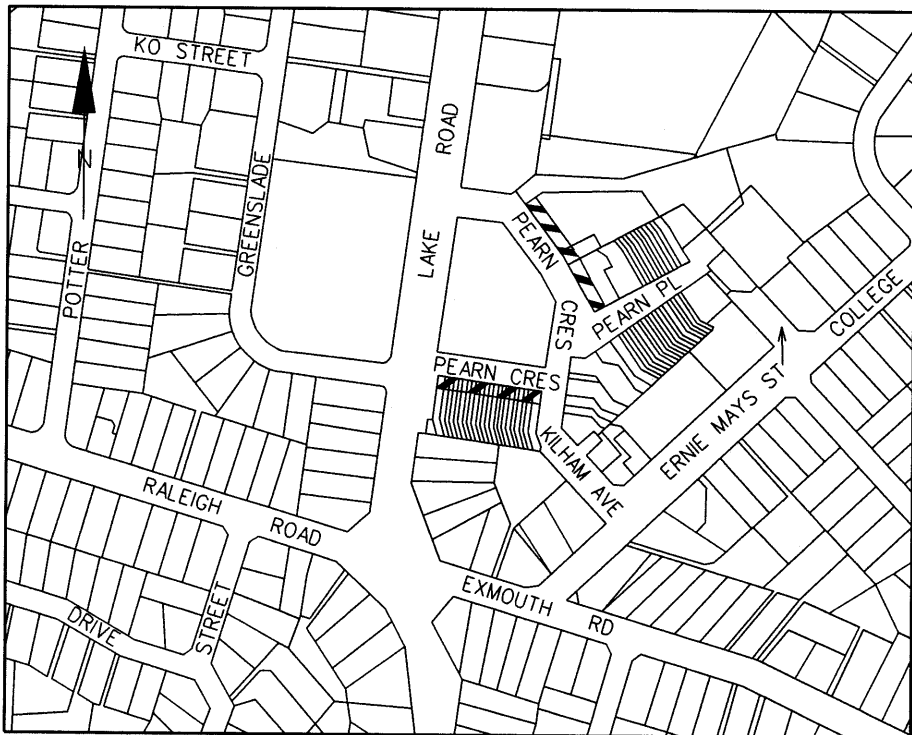
NO VEHICLE ACCESS FRONTAGES



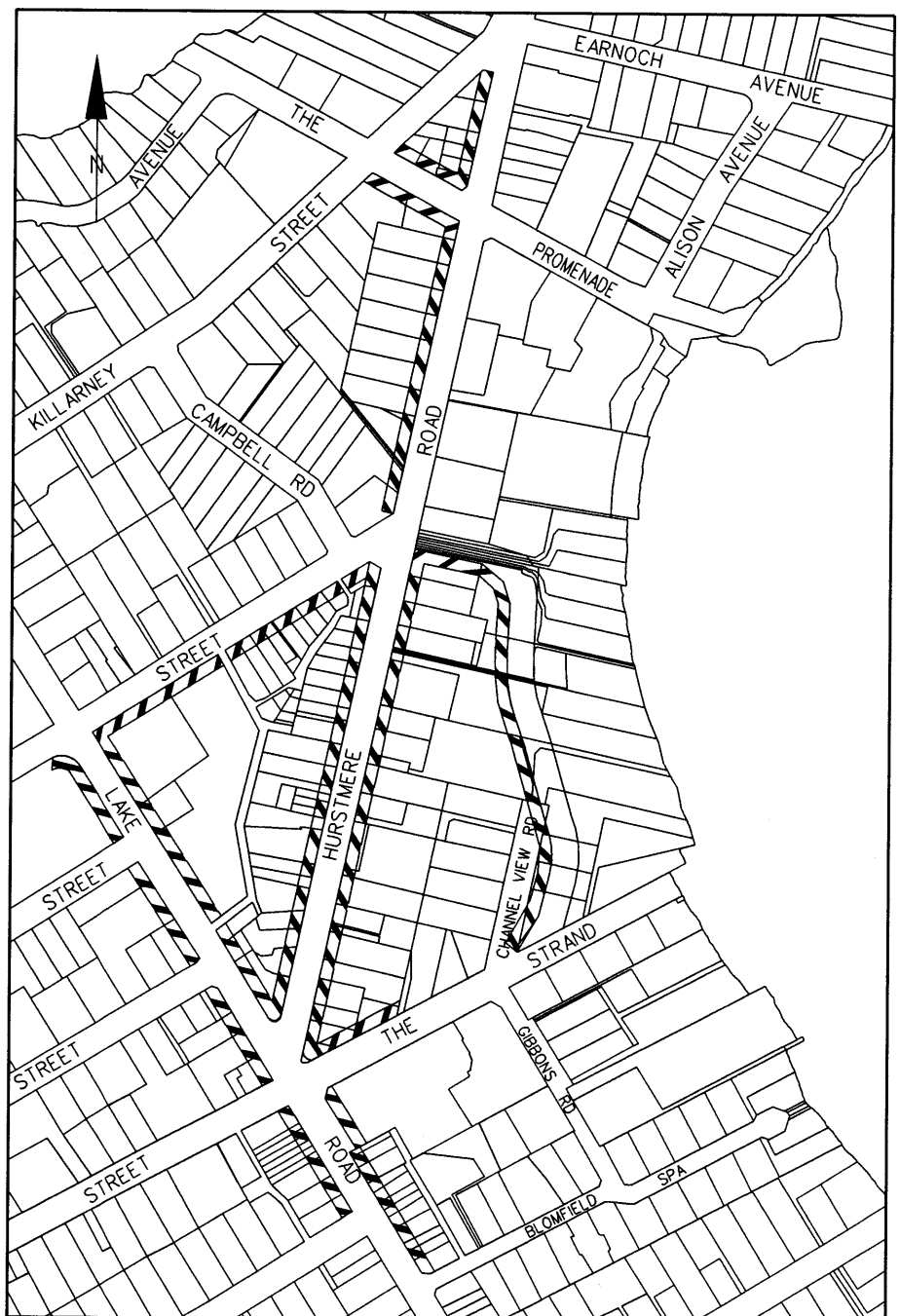
Clyde Road (Planning Map 14) Scale 1:2500



Mokoia Road/ Birkenhead (Planning Map 29) Scale 1:2500

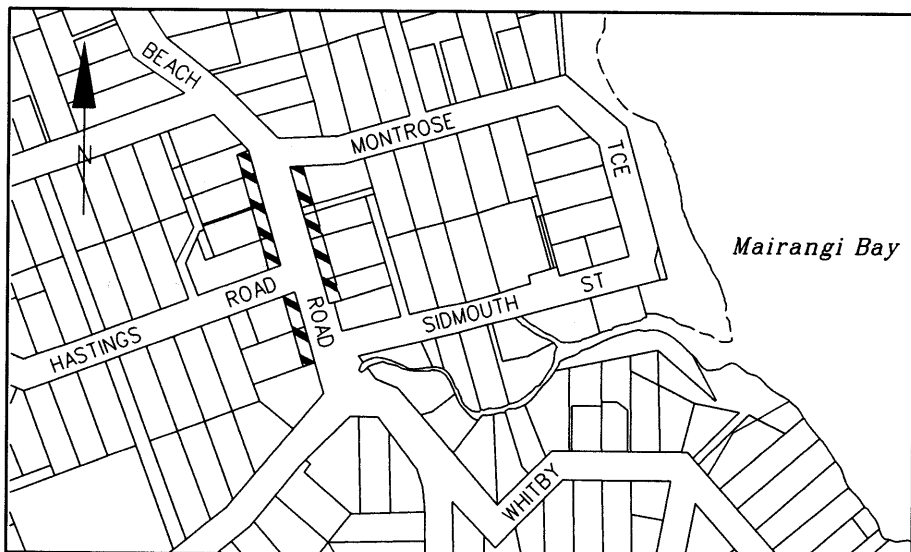


Pearn Cres (Planning Map 25) Scale 1:2500



Lake Road / Anzac Street / Hurstmere Road (Planning Map 26) Scale 1:2500

bline 6_2

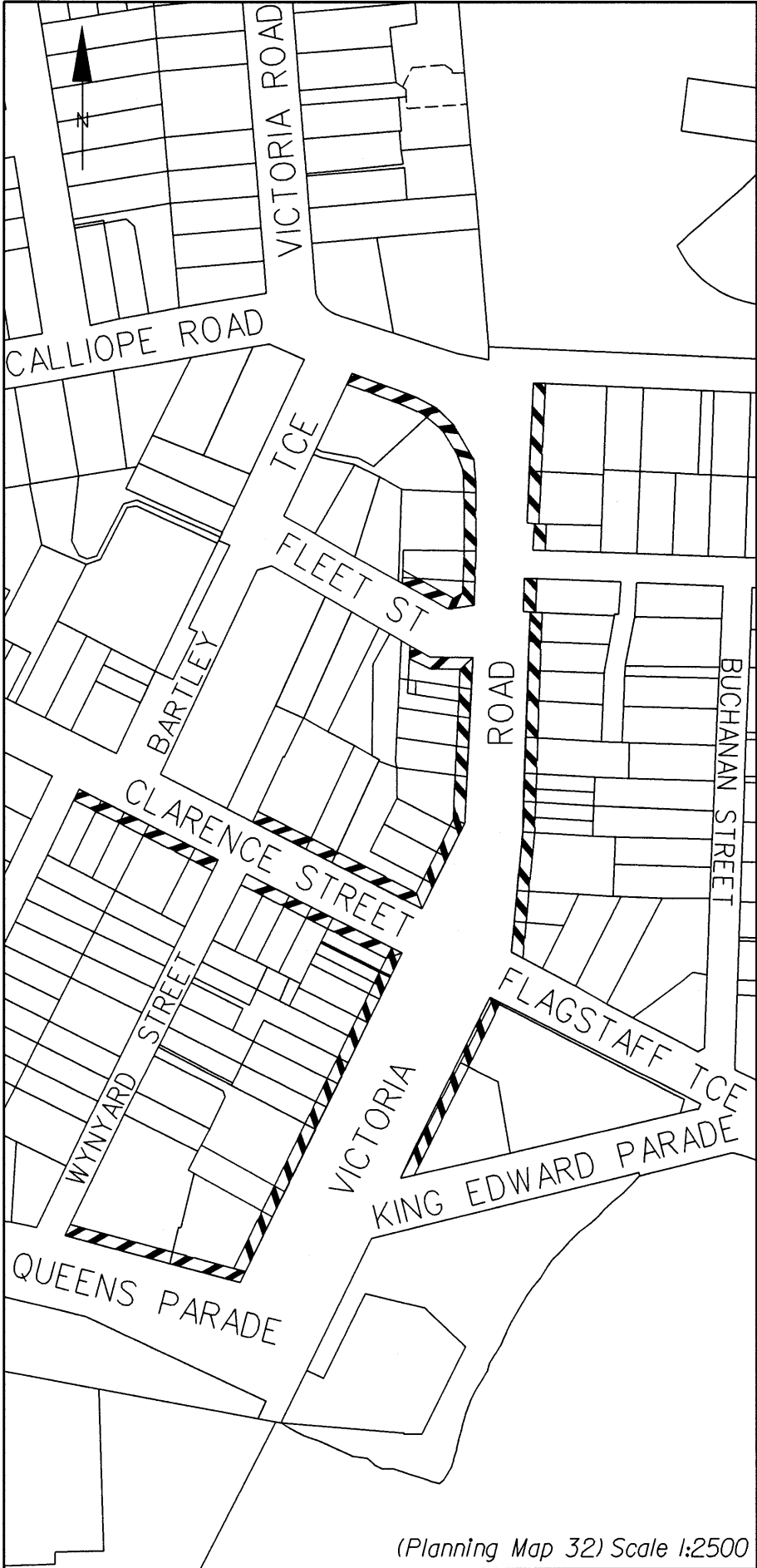


Beach Road (Planning Map 14) Scale 1:2500

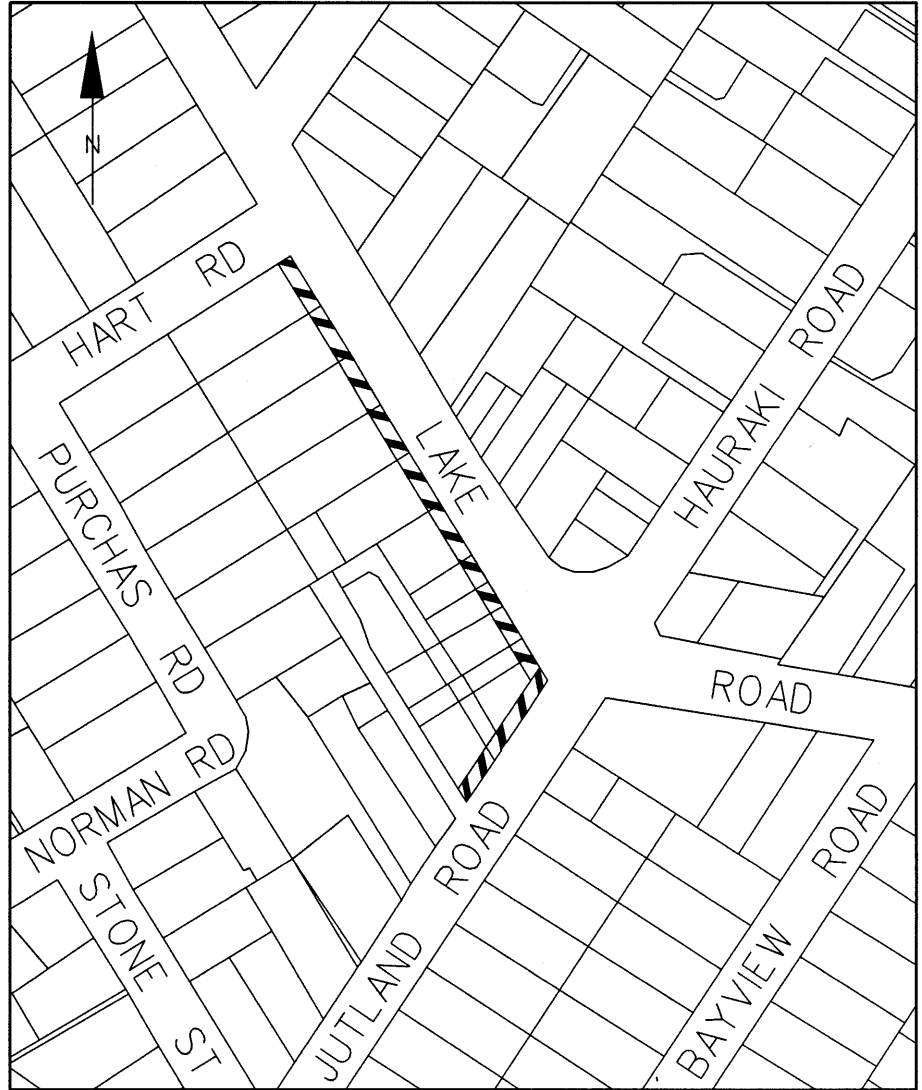


No Vehicle Crossing Allowed To This Frontage

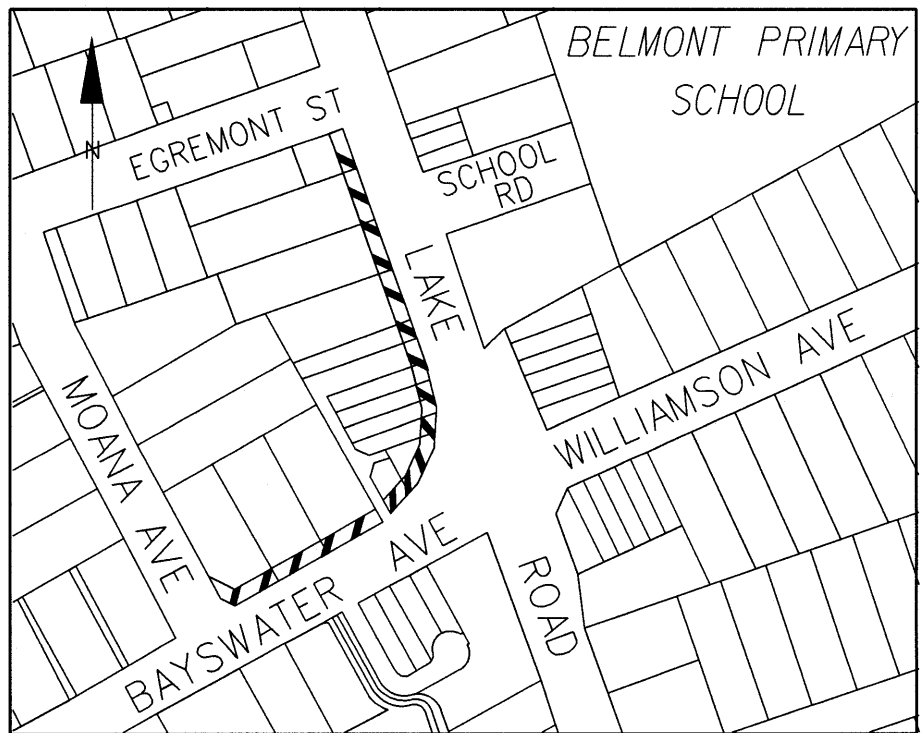
NO VEHICLE ACCESS FRONTAGES



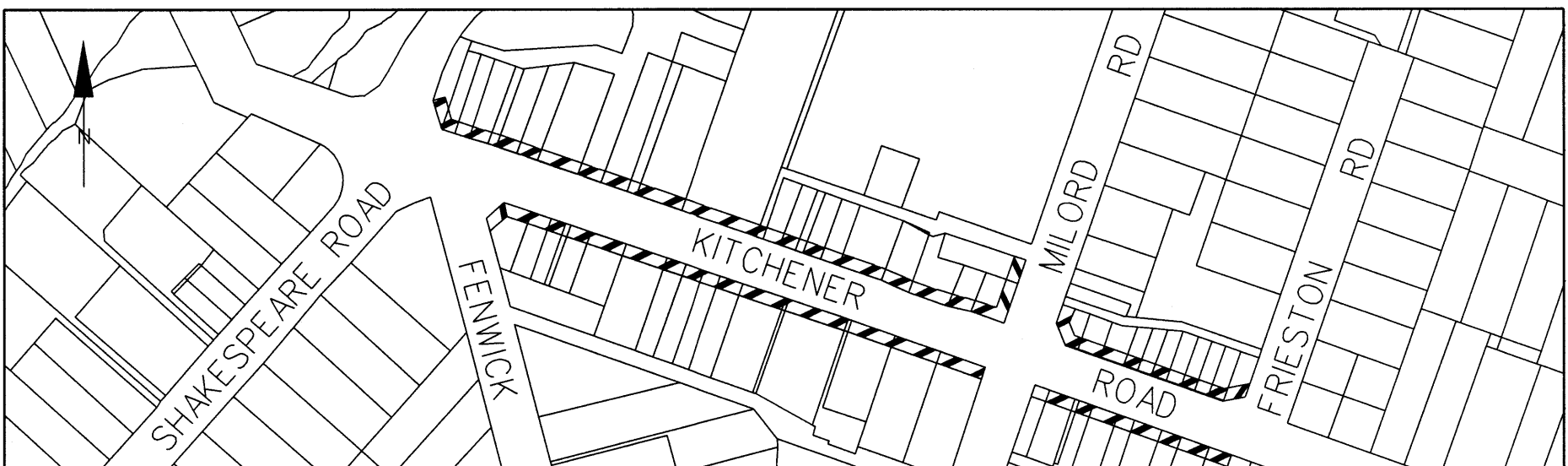
Victoria Road/Clarence Street/Fleet St/Queens Parade



Hauraki Corner (Planning Map 26) Scale 1:2500



Lake Road/Bayswater Ave (Planning Map 27) Scale 1:2500



Kitchener Road (Planning Map 21) Scale 1:2500

bline 6.1



No Vehicle Crossing Allowed To This Frontage