

NOTE : More detailed versions of these maps can be viewed at Council offices



Campbells Bay


Foreshore Yard Reference Line

Planning Maps 14 & 15 & 20 & 21




Page 1

Scale 1:2000

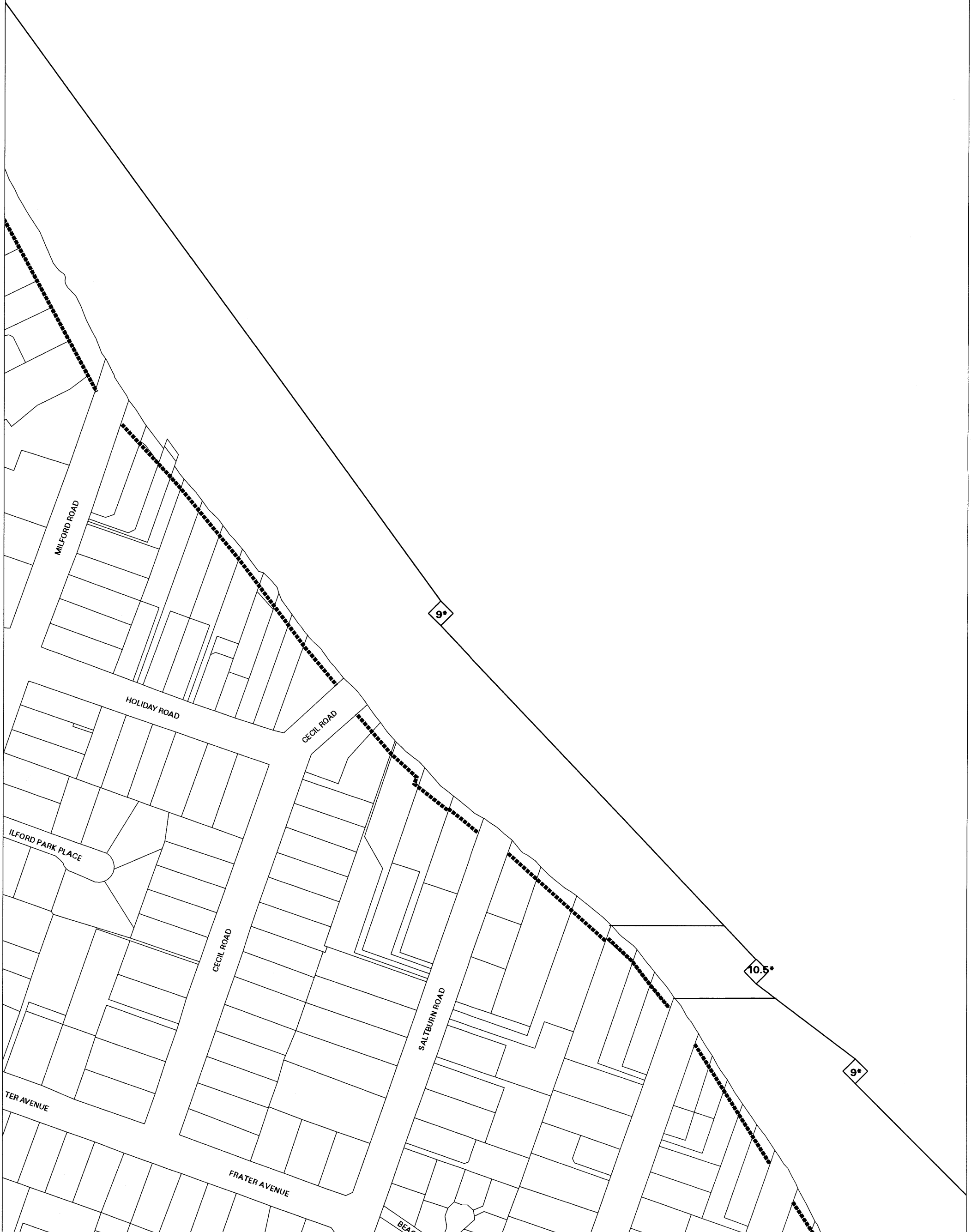


APPENDIX 8

NOTE : More detailed versions of these maps can be viewed at Council offices



**NOTE : More detailed versions of these maps
can be viewed at Council offices**




Milford Beach

Foreshore Yard Reference Line

Planning Map 21



Page 3
Scale 1:2000



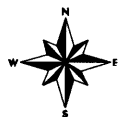
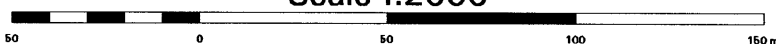
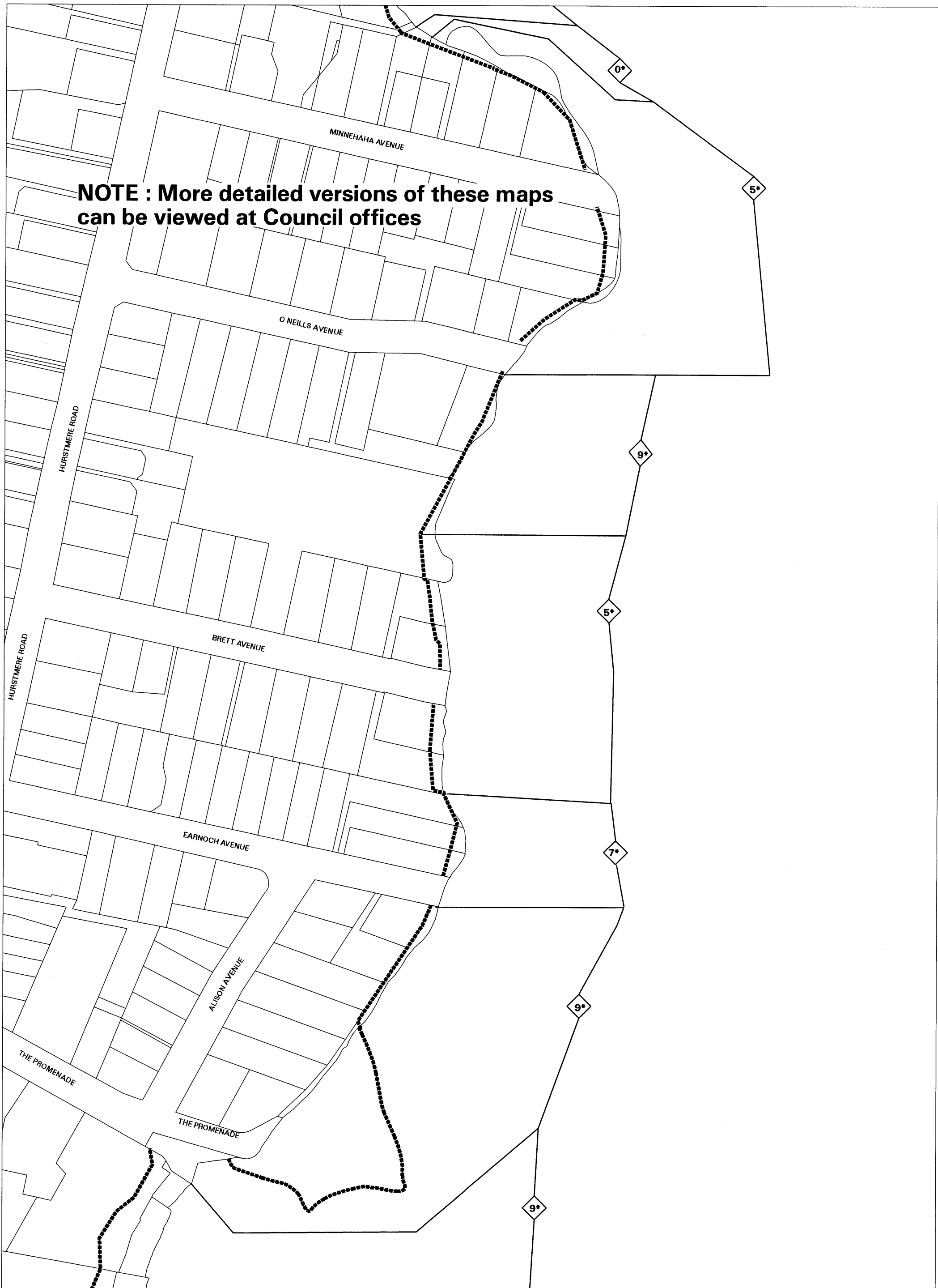
APPENDIX 8



**NOTE : More detailed versions of these maps
can be viewed at Council offices**



**NOTE : More detailed versions of these maps
can be viewed at Council offices**



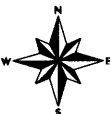


**NOTE : More detailed versions of these maps
can be viewed at Council offices**

Takapuna Beach

Foreshore Yard Reference Line

Planning Map 26



Page 6
Scale 1:2000



APPENDIX 8



NOTE : More detailed versions of these maps can be viewed at Council offices






Cheltenham Beach


Foreshore Yard Reference Line

Planning Map 32

Page 8
Scale 1:2000




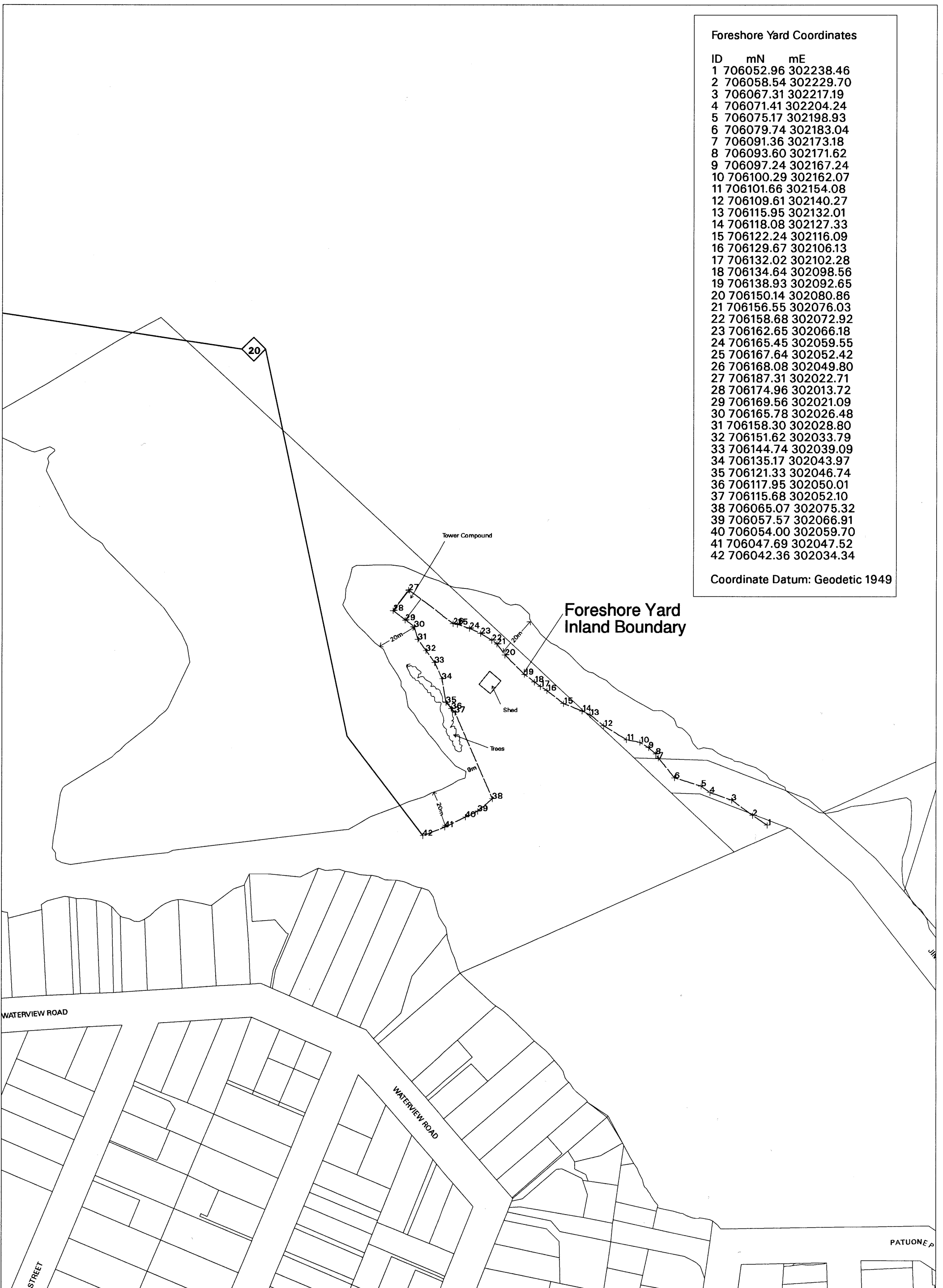
APPENDIX 8




Foreshore Yard Coordinates

ID	mN	mE
1	706052.96	302238.46
2	706058.54	302229.70
3	706067.31	302217.19
4	706071.41	302204.24
5	706075.17	302198.93
6	706079.74	302183.04
7	706091.36	302173.18
8	706093.60	302171.62
9	706097.24	302167.24
10	706100.29	302162.07
11	706101.66	302154.08
12	706109.61	302140.27
13	706115.95	302132.01
14	706118.08	302127.33
15	706122.24	302116.09
16	706129.67	302106.13
17	706132.02	302102.28
18	706134.64	302098.56
19	706138.93	302092.65
20	706150.14	302080.86
21	706156.55	302076.03
22	706158.68	302072.92
23	706162.65	302066.18
24	706165.45	302059.55
25	706167.64	302052.42
26	706168.08	302049.80
27	706187.31	302022.71
28	706174.96	302013.72
29	706169.56	302021.09
30	706165.78	302026.48
31	706158.30	302028.80
32	706151.62	302033.79
33	706144.74	302039.09
34	706135.17	302043.97
35	706121.33	302046.74
36	706117.95	302050.01
37	706115.68	302052.10
38	706065.07	302075.32
39	706057.57	302066.91
40	706054.00	302059.70
41	706047.69	302047.52
42	706042.36	302034.34

Coordinate Datum: Geodetic 1949





Foreshore Yard Coordinates

ID	mN	mE
1	706052.96	302238.46
2	706058.54	302229.70
3	706067.31	302217.19
4	706071.41	302204.24
5	706075.17	302198.93
6	706079.74	302183.04
7	706091.36	302173.18
8	706093.60	302171.62
9	706097.24	302167.24
10	706100.29	302162.07
11	706101.66	302154.08
12	706109.61	302140.27
13	706115.95	302132.01
14	706118.08	302127.33
15	706122.24	302116.09
16	706129.67	302106.13
17	706132.02	302102.28
18	706134.64	302098.56
19	706138.93	302092.65
20	706150.14	302080.86
21	706156.55	302076.03
22	706158.68	302072.92
23	706162.65	302066.18
24	706165.45	302059.55
25	706167.64	302052.42
26	706168.08	302049.80
27	706187.31	302022.71
28	706174.96	302013.72
29	706169.56	302021.09
30	706165.78	302026.48
31	706158.30	302028.80
32	706151.62	302033.79
33	706144.74	302039.09
34	706135.17	302043.97
35	706121.33	302046.74
36	706117.95	302050.01
37	706115.68	302052.10
38	706065.07	302075.32
39	706057.57	302066.91
40	706054.00	302059.70
41	706047.69	302047.52
42	706042.36	302034.34

Coordinate Datum: Geodetic 1949

