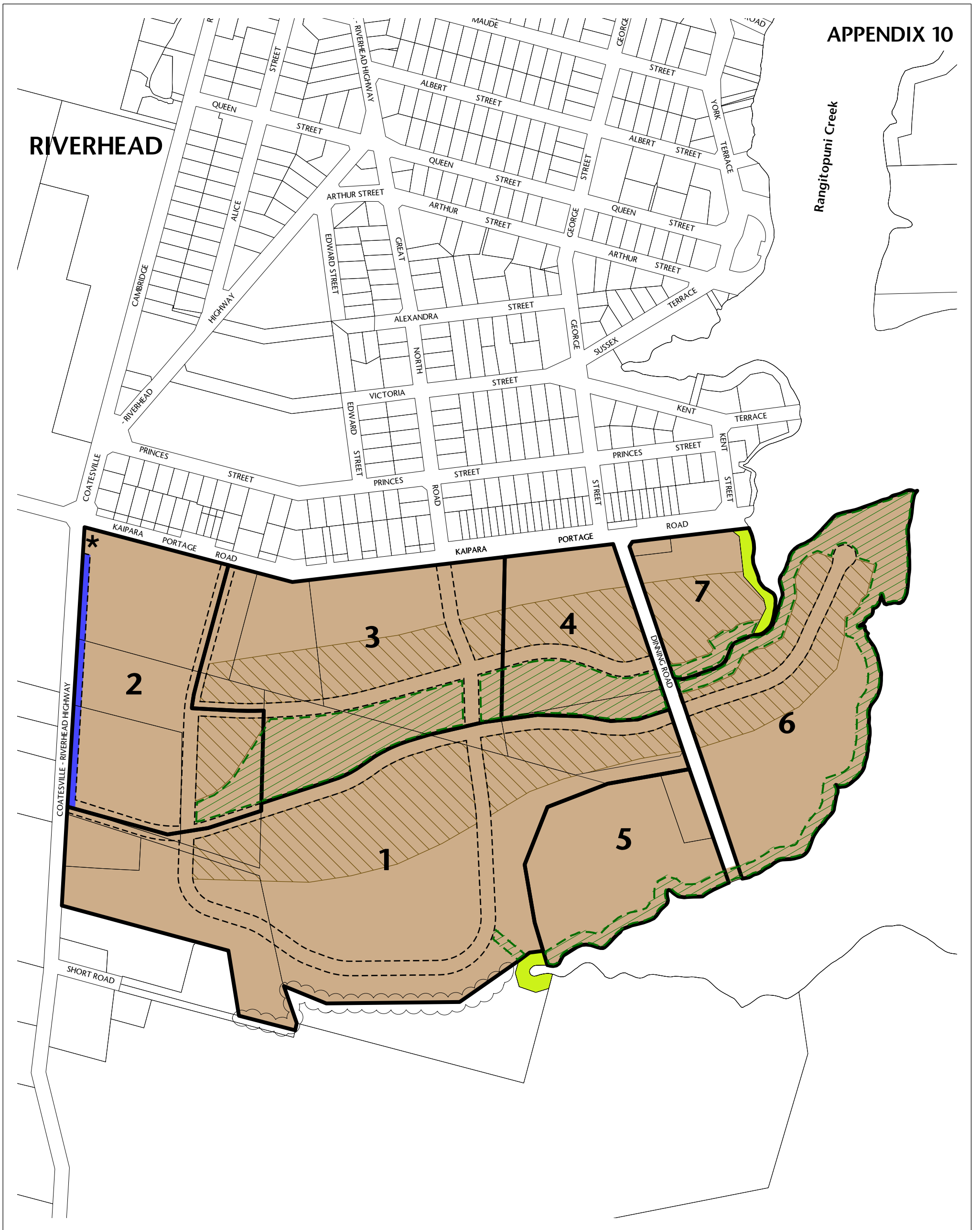






Rangitopuni Creek

RIVERHEAD



**Legend**

- |   |   |   |                            |   |               |
|---|---|---|----------------------------|---|---------------|
|  | Open Space 1 Zone                       |  | Slip Road                  |  | Precinct Area |
|  | Residential Min 800m <sup>2</sup> Sites |  | Proposed Rooding           |   |               |
|  | Special Development Area                |  | Proposed Reserve           |   |               |
|  | Gateway Feature                         |  | Development Edge Treatment |   |               |



Auckland Council District Plan  
(Rodney Section) 2011

**Riverhead South**

**Outline Plan**

Scale 1: 5 000

