



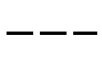




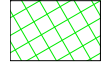







**KENSINGTON PARK SPECIAL ZONE PLAN**

**Legend**

- |   |                         |   |                                   |   |                 |
|---|-------------------------|---|-----------------------------------|---|-----------------|
|  | Residential Use         |  | Yard                              |  | Protected Tree  |
|  | Mixed Use               |  | Indicative Roads Not to Be Varied |  | Precinct Number |
|  | Communal Activity       |  | Existing Road Reserve             |  | Western Tower   |
|  | Reserve or Strip        |  | Precinct Area                     |  | Eastern Tower   |
|  | Visual Amenity Corridor |  | Kensington Park Special Zone      |   |                 |

  
**Auckland Council**  
 Te Kaunihera o Tāmaki Makaurau  
**Auckland Council District Plan**  
 (Rodney Section) 2011

**FIGURE 1**

Scale 1 : 2 000

