










SPECIAL 35 HIBISCUS COAST GATEWAY OUTLINE PLAN

Legend

-  Building Frontage Control
-  Gateway Frontage Control
-  Proposed Realignment of Small Road
-  Indicative Roads (see Rule 12.8.35.4.3)
-  Indicative Roads (see Rule 12.8.35.4.3b may be moved)
-  Stormwater Management Area
-  Gateway Business Policy Area
-  Gateway Residential Policy Area
-  Key Access Points



*Auckland Council District Plan
(Rodney Section) 2011*

FIGURE 1

Scale 1: 6 000

