








HELENSVILLE SOUTH STRUCTURE PLAN AREA

Legend

- | | | | |
|---|----------------------------|---|-------------------|
|  | Medium Intensity Urban |  | Development Units |
|  | Medium-Low Intensity Urban |  | Development Units |
|  | Countryside Living (Town) |  | Development Units |
|  | Passive Open Space | | |

Sites Bounded by  are within a Structure Plan area subject to Rules in Section 13.9



Auckland Council District Plan
(Rodney Section) 2011

FIGURE 3

Scale 1: 6 000

