

















SNELLS BEACH - ALGIES BAY STRUCTURE PLAN AREA

Legend

- | | | | |
|---|------------------------------|---|--|
|  | High Intensity Urban |  | Proposed Utility or Landscape Conservation Covenant |
|  | Medium Intensity Urban |  | Neighbourhood Park |
|  | Low Intensity Urban |  | Passive Open Space (park, esplanade, reserve, walkway) |
|  | Countryside Living (Town) |  | Development Units |
|  | Commercial Policy Area |  | Development Units |
|  | Light Industrial Policy Area |  | Development Units |
|  | Primary School |  | Development Units |
|  | General Rural | | |
- Sites Boundary  are within a Structure Plan area subject to Rules in Section 13.9



Auckland Council District Plan
(Rodney Section) 2011

FIGURE 5

Scale 1: 25 000

