









**SILVERDALE NORTH PRECINCT 9 OUTLINE PLAN**

**Legend**

-  Indicative Road Boundaries
-  Indicative 9A/9B Boundary (To be defined at Development Concept Plan Stage)
-  Physical Limitations Overlay
-  Weiti Landscape Overlay Area 2
-  Proposed Reserve/Drainage Area
-  Protected Vegetation
-  Planting
-  Garden Residential Policy Area



**Auckland Council District Plan**  
(Rodney Section) 2011

**FIGURE 4**

Scale 1: 2 000

