









**HUAPAI NORTH OUTLINE PLAN**  
**Legend**

- |   |                              |   |                                      |
|---|------------------------------|---|--------------------------------------|
|  | Low Intensity Policy Area    |  | Huapai Reserve                       |
|  | Medium Intensity Policy Area |  | Proposed Reserve                     |
|  | Park Residential Policy Area |  | Huapai North Local Shops Policy Area |
|  | Physical Limitations Overlay |  | Proposed Roding                      |



**Auckland Council District Plan**  
**(Rodney Section) 2011**

**FIGURE 1**

Scale 1 : 8 000

