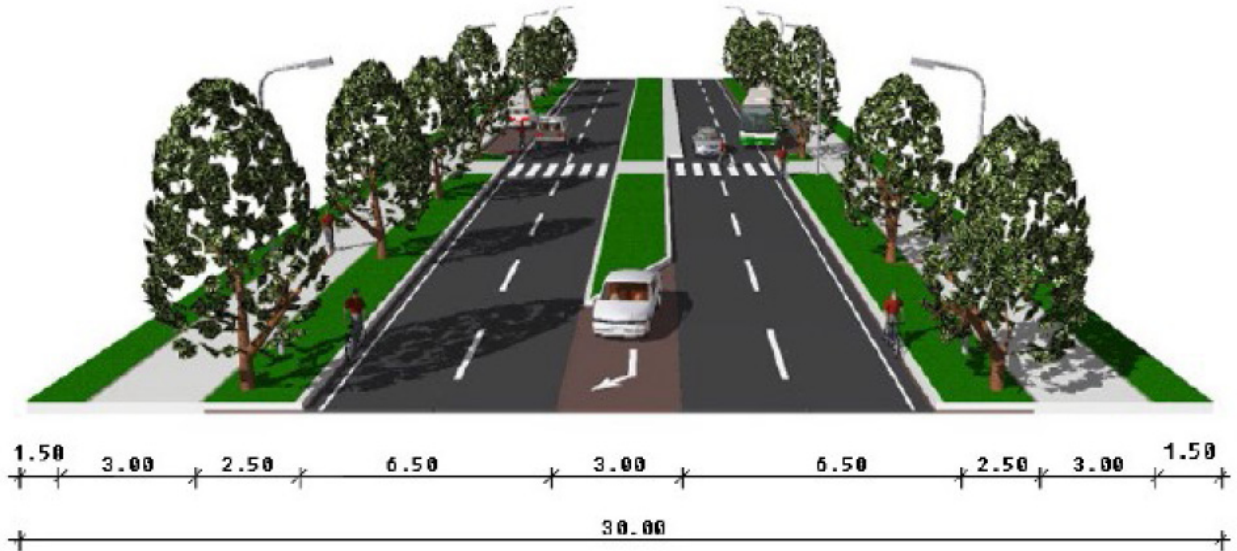


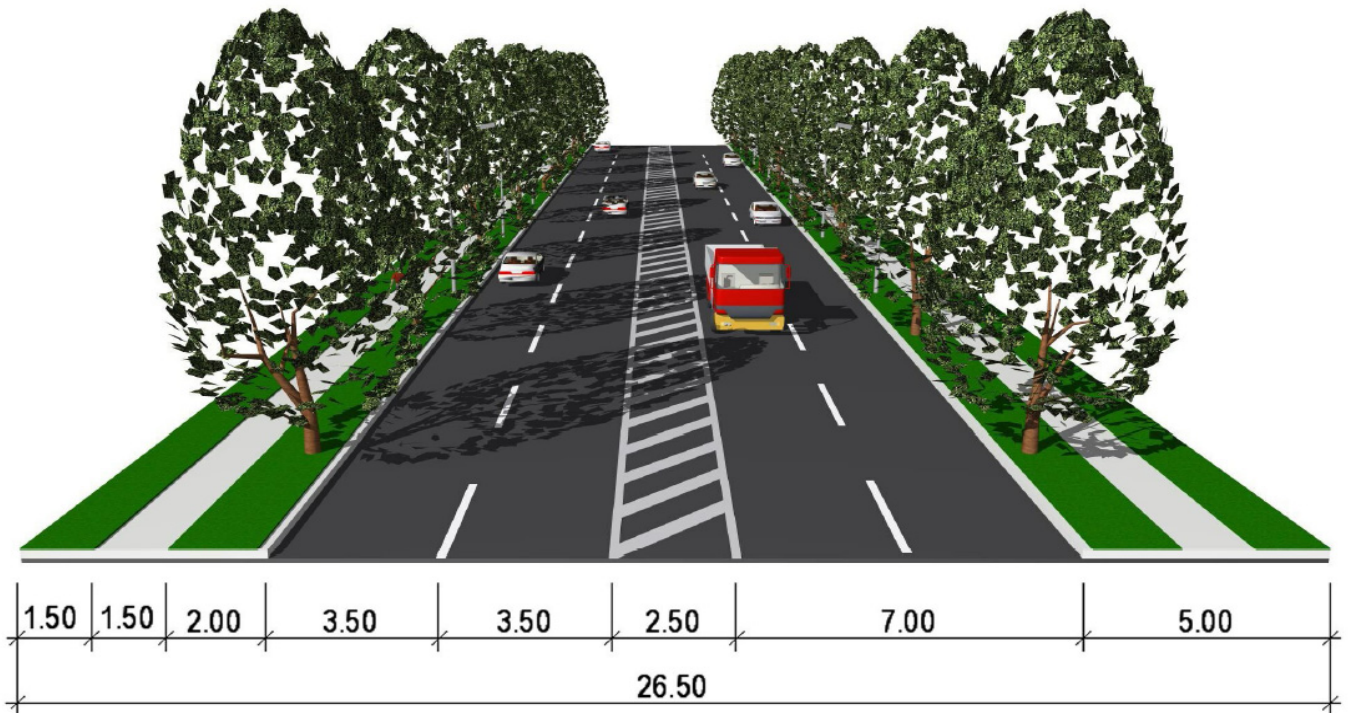


APPENDIX 12Q

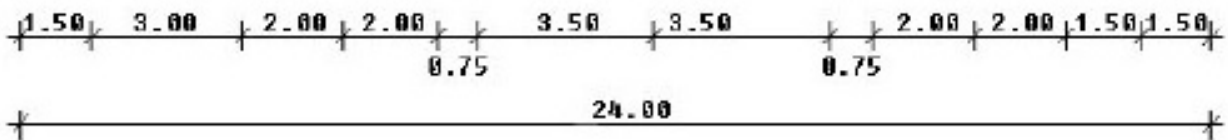
SPECIAL 19 (SILVERDALE NORTH) ZONE –
ROAD CROSS SECTIONS



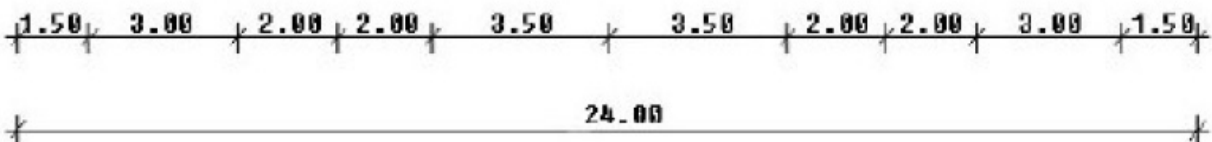
1. SILVERDALE PARKWAY - Arterial Section.



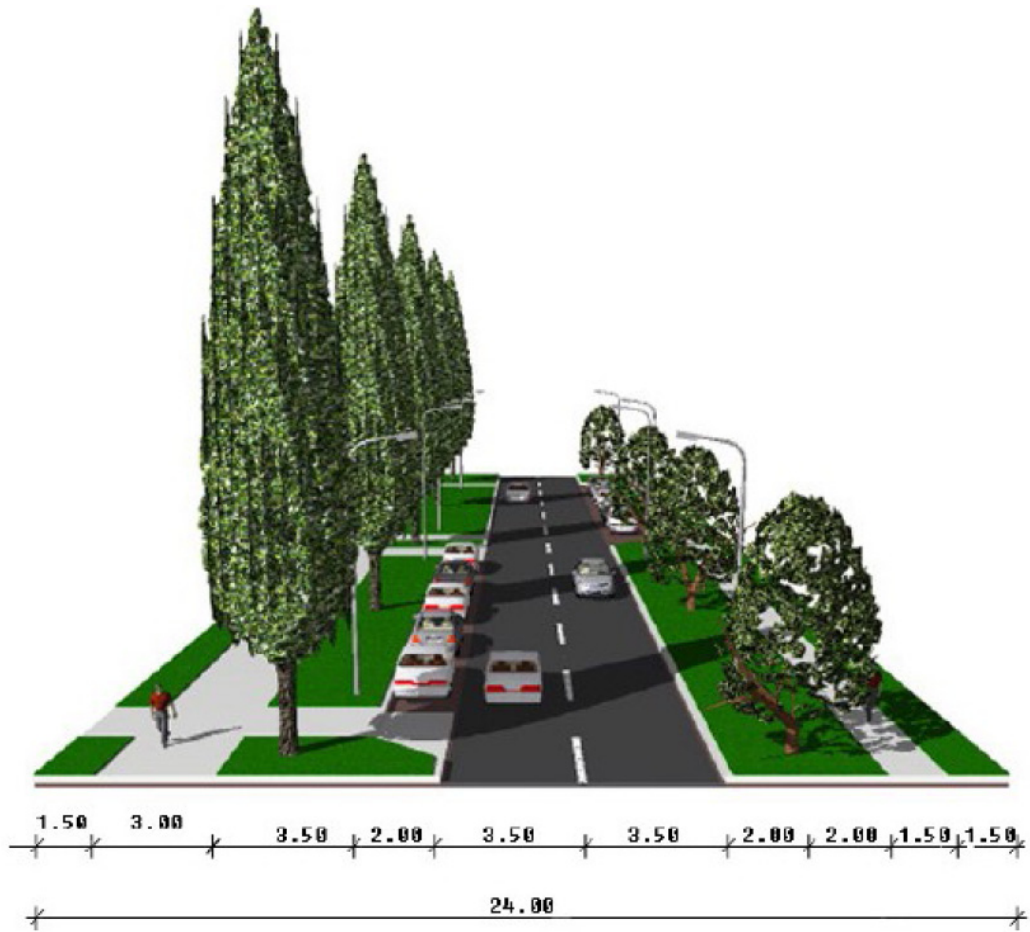
2a SILVERDALE PARKWAY - Collector Road within KEPA



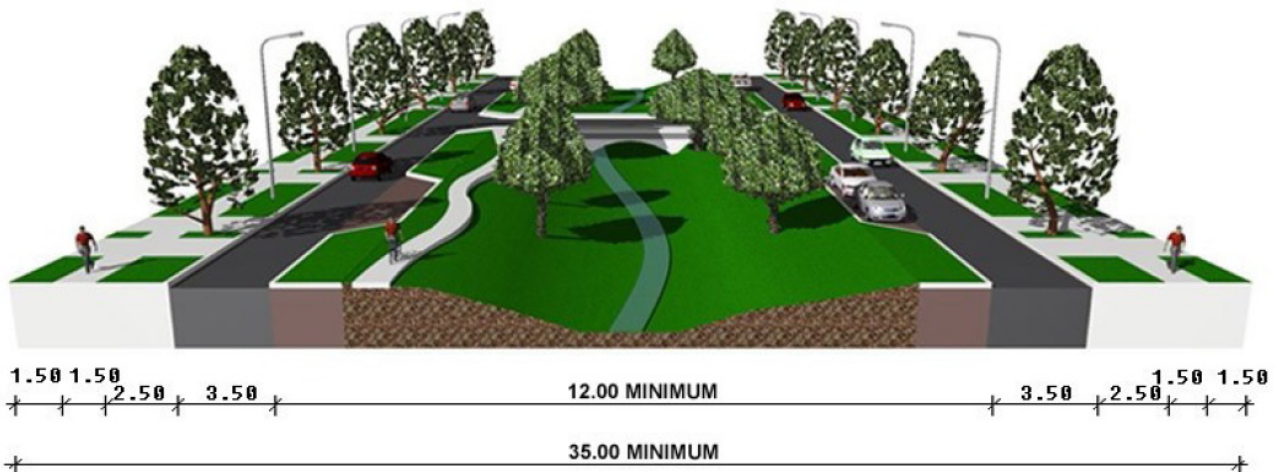
2b SILVERDALE PARKWAY - Collector Road. Typical cross section with on-road cycling and with shared cycleway-pathway on one side.



3. LEIGH ROAD FROM INTERESESECTION A to B. Collector Road (with shared cycleway both sides).



4. SILVERDALE NORTH RIDGE ROAD. Collector with extra planting berm and shared cycleway one side. Bankside Road from intersection B to C and Manuel Road from intersection B to D.



5. SILVERDALE GREENWAY – One way each side, 35m minimum width