





**Significant Natural Areas**

-  Outstanding
-  Moderate - High
-  High
-  Moderate



**Auckland Council District Plan**  
(Rodney Section) 2011

22		
27	28	

**MAP 28**

Scale 1: 40 000

