




































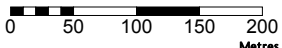








Refer to Chapter 10 - Open Space, 10.6.2.3 and Appendix 10A for regulations required under the Ngati Whatua o Kaipara Claims Settlement 2013

 Small Business Centres Policy Area



Zones/Policy Areas		Notations	
	General Rural		Designation (see Appendix 15A)
	Landscape Protection Rural		Scheduled or Restricted Activity (see Rules 14.8.2 and 14.8.3)
	Dune Lakes		Protected Item (see Appendix 17A-17D, 18A to Rules)
	Countryside Living Rural		Future Esplanade Reserve or Strip (see Appendix 23A to Rules)
	Countryside Living Town		Indicative Roads and Accessways (see Rules 16.11 and 23.8.13)
	East Coast Rural		Indicative Reserves (see Rules 16.11 and 23.8.13)
	Residential H (High Intensity)		Road to be Widened or Stopped (see plans at back of Maps)
	Residential M (Medium Intensity)		Boundary of Special Zones
	Residential M (Township Policy Area)		Boundary of Wharf/Mooring Area
	Residential EP (Eastern Peninsula)		Airfield Height Boundary (see Appendix 1 to Maps)
	Residential PL (Physical Limitations)		Structure Plan Areas (see Appendix 6 to Maps)
	Residential L (Low Intensity)		HP Gas Pipelines (see note in front of Maps)
	Residential LP (Landscape Protection)		HV Transmission Lines (see Rule 23.8.17 and note in front of Maps)
	Retail Service		Contact Council Regarding Known Land Hazards
	Mixed Business		N
	Industrial		Auckland Council Te Kaunihera o Tāmaki Makaurau
	Open Space 1	<b>Auckland Council District Plan (Rodney Section) 2011</b>	
	Open Space 2	<b>MAP 103</b>	
	Open Space 3	Scale 1 : 6 000	
	Open Space 4		
	Open Space 5	0 50 100 150 200 Metres	
	Special Zones (3)		
	Future Urban		
	Islands General		
	Inland Water (General)		
	Inland Water (Protection)		