










































Zones/Policy Areas		Notations	
 General Rural	 Retail Service	 Designation (see Appendix 15A)	 Contact Council Regarding Known Land Hazards
 Landscape Protection Rural	 Mixed Business	 Scheduled or Restricted Activity (see Rules 14.8.2 and 14.8.3)	
 Dune Lakes	 Industrial	 Protected Item (see Appendix 17A-17D, 18A to Rules)	
 Countryside Living Rural	 Open Space 1	 Future Esplanade Reserve or Strip (see Appendix 23A to Rules)	
 Countryside Living Town	 Open Space 2	 Indicative Roads and Accessways (see Rules 16.11 and 23.8.13)	
 East Coast Rural	 Open Space 3	 Indicative Reserves (see Rules 16.11 and 23.8.13)	
 Residential H (High Intensity)	 Open Space 4	 Road to be Widened or Stopped (see plans at back of Maps)	
 Residential M (Medium Intensity)	 Open Space 5	 Boundary between Special Zones	
 Residential M (Township Policy Area)	 Special Zones (3)	 Boundary of Wharf/Mooring Area	
 Residential EP (Eastern Peninsula)	 Future Urban	 Airfield Height Boundary (see Appendix 1 to Maps)	
 Residential PL (Physical Limitations)	 Islands General	 Structure Plan Areas (see Appendix 6 to Maps)	
 Residential L (Low Intensity)	 Inland Water (General)	 HP Gas Pipelines (see note in front of Maps)	
 Residential LP (Landscape Protection)	 Inland Water (Protection)	 HV Transmission Lines (see Rule 23.8.17 and note in front of Maps)	

 N

**Auckland Council**  
*Te Kaunihera o Tāmaki Makaurau*

**Auckland Council District Plan**  
(Rodney Section) 2011

**MAP 42 & 43**  
Scale 1 : 6 000

0 50 100 150 200 Metres