









































 Indicative Roads
Alignment not to be varied

Zones/Policy Areas

 General Rural	 Retail Service
 Landscape Protection Rural	 Mixed Business
 Dune Lakes	 Industrial
 Countryside Living Rural	 Open Space 1
 Countryside Living Town	 Open Space 2
 East Coast Rural	 Open Space 3
 Residential H (High Intensity)	 Open Space 4
 Residential M (Medium Intensity)	 Open Space 5
 Residential M (Township Policy Area)	 Special Zones (3)
 Residential EP (Eastern Peninsula)	 Future Urban
 Residential PL (Physical Limitations)	 Islands General
 Residential L (Low Intensity)	 Inland Water (General)
 Residential LP (Landscape Protection)	 Inland Water (Protection)

Notations

 Designation (see Appendix 15A)	 Contact Council Regarding Known Land Hazards
 Scheduled or Restricted Activity (see Rules 14.8.2 and 14.8.3)	
 Protected Item (see Appendix 17A-17D, 18A to Rules)	
 Future Esplanade Reserve or Strip (see Appendix 23A to Rules)	
 Indicative Roads and Accessways (see Rules 16.11 and 23.8.13)	
 Indicative Reserves (see Rules 16.11 and 23.8.13)	
 Road to be Widened or Stopped (see plans at back of Maps)	
 Boundary between Special Zones	
 Boundary of Wharf/Mooring Area	
 Airfield Height Boundary (see Appendix 1 to Maps)	
 Structure Plan Areas (see Appendix 6 to Maps)	
 HP Gas Pipelines (see note in front of Maps)	
 HV Transmission Lines (see Rule 23.8.17 and note in front of Maps)	



Auckland Council District Plan (Rodney Section) 2011

26	73	74
26	76	77
26	83	84

MAP 76

Scale 1 : 6 000

