
















## Notations

	Designation (see Appendix 15A)
	Scheduled or Restricted Activity (see Rules 14.8.2 and 14.8.3)
	Protected Item (see Appendix 17A-17D, 18A to Rules)
	Future Esplanade Reserve or Strip (see Appendix 23A to Rules)
	Indicative Roads and Accessways (see Rules 16.11 and 23.8.13)
	Indicative Reserves (see Rules 16.11 and 23.8.13)
	Road to be Widened or Stopped (see plans at back of Maps)
	Boundary between Special Zones
	Boundary of Wharf/Mooring Area
	Airfield Height Boundary (see Appendix 1 to Maps)
	Structure Plan Areas (see Appendix 6 to Maps)
	HP Gas Pipelines (see note in front of Maps)
	HV Transmission Lines (see Rule 23.8.17 and note in front of Maps)



**Auckland Council District Plan**  
**(Rodney Section) 2011**

## MAP 81

Scale 1: 6 000

