


















Zones/Policy Areas

	General Rural		Retail Service
	Landscape Protection Rural		Mixed Business
	Dune Lakes		Industrial
	Countryside Living Rural		Open Space 1
	Countryside Living Town		Open Space 2
	East Coast Rural		Open Space 3
	Residential H (High Intensity)		Open Space 4
	Residential M (Medium Intensity)		Open Space 5
	Residential M (Township Policy Area)		Special Zones (3)
	Residential EP (Eastern Peninsula)		Future Urban
	Residential PL (Physical Limitations)		Islands General
	Residential L (Low Intensity)		Inland Water (General)
	Residential LP (Landscape Protection)		Inland Water (Protection)

Notations

	Designation (see Appendix 15A)	
	Scheduled or Restricted Activity (see Rules 14.8.2 and 14.8.3)	
	Protected Item (see Appendix 17A-17D, 18A to Rules)	
	Future Esplanade Reserve or Strip (see Appendix 23A to Rules)	
	Indicative Roads and Accessways (see Rules 16.11 and 23.8.13)	
	Indicative Reserves (see Rules 16.11 and 23.8.13)	
	Road to be Widened or Stopped (see plans at back of Maps)	
	Boundary between Special Zones	
	Boundary of Wharf/Mooring Area	
	Airfield Height Boundary (see Appendix 1 to Maps)	
	Structure Plan Areas (see Appendix 6 to Maps)	
	HP Gas Pipelines (see note in front of Maps)	
	HV Transmission Lines (see Rule 23.8.17 and note in front of Maps)	

**Contact Council Regarding
Known Land Hazards**



Auckland Council District Plan
(Rodney Section) 2011

MAP 87

Scale 1: 6 000

