




























Human Environments Legend

-  Church
-  Service Station
-  Shop
-  Historic Tree
-  Heritage Site
-  Railway
-  Microwave Corridor
-  High Voltage Electricity Line (Over 33kV)
-  Arterial Roading Criteria
-  Metropolitan Urban Limits Boundary
-  Area of Plan Change
-  Waitakere Ranges Heritage Area
-  Designation
-  Requirement
-  Road Widening
-  Special Area Boundary
-  Area Under Appeal
-  Large Property Management Area
-  Radius from Central Point / Train Station
-  Structure Plan Area Boundary
-  Urban Concept Plan Area Boundary
-  Recently Approved Subdivision
-  Property Boundary
-  Natural Water Body
-  Proposed Plan Change
-  Decision Notice Plan Change
-  PenihanaSouthLand

Human Environment Classification

-  Bush Living
-  Coastal Village
-  Community
-  Community Periphery
-  Countryside
-  Foothills
-  Living
-  Living 1
-  Living 2
-  Living 3
-  Living 4
-  Living 5
-  Living 6
-  Living Penihana North
-  Living 2 Penihana Noth
-  Open Space
-  Rural Village
-  Special Area
-  Waitakere Ranges
-  Working
-  Working (Lincoln)
-  Working (New Lynn) Proposed Open Space
-  Transport Environment/
Auckland Transport Notice of
Requirement on formed road